2004 Water Year

APALACHICOLA RIVER BASIN

# 02353500 ICHAWAYNOCHAWAY CREEK AT MILFORD, GA

Latitude: 31°22'58" Longitude: 084°32'47" Hydrologic Unit Code: 03130009

Baker County Datum: 150.30 feet Drainage Area: 620. $mi^2$

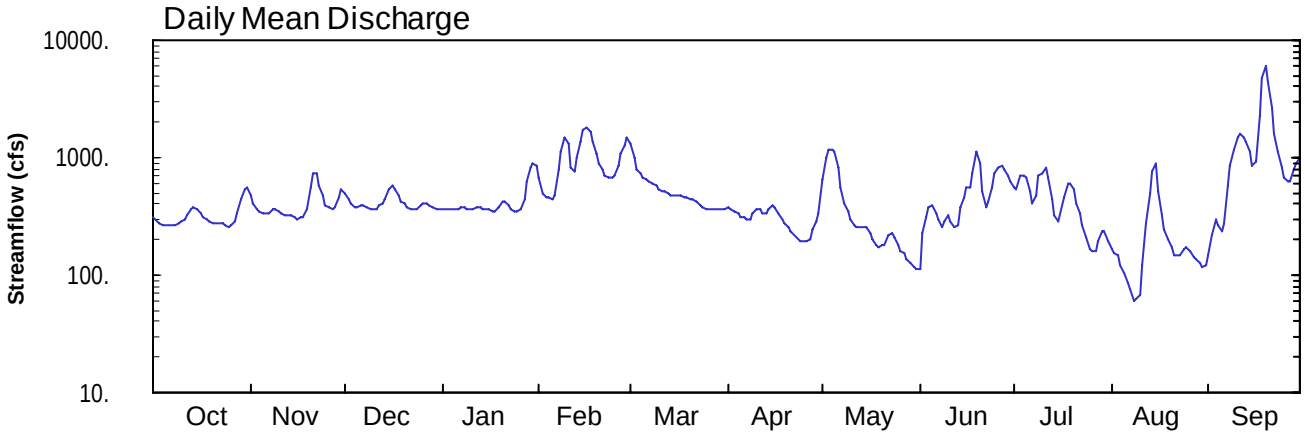


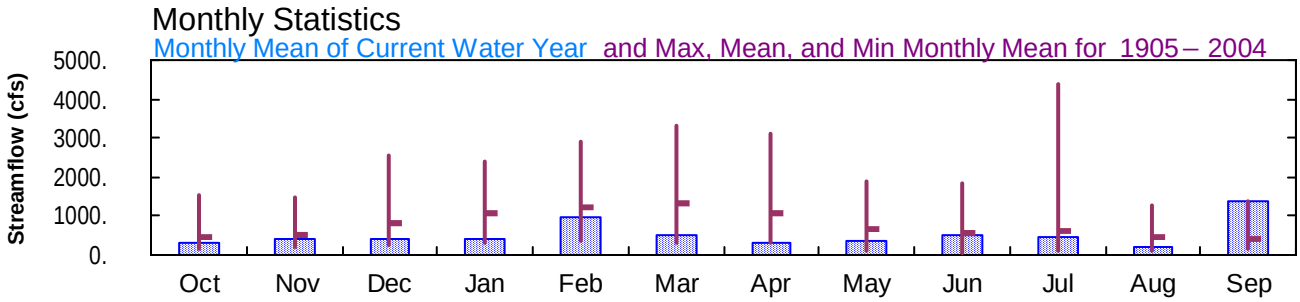


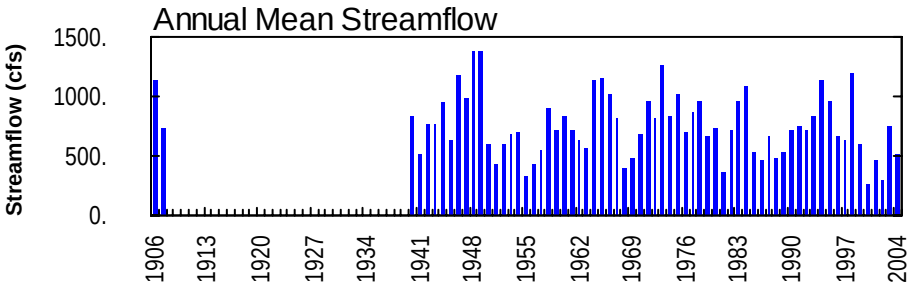

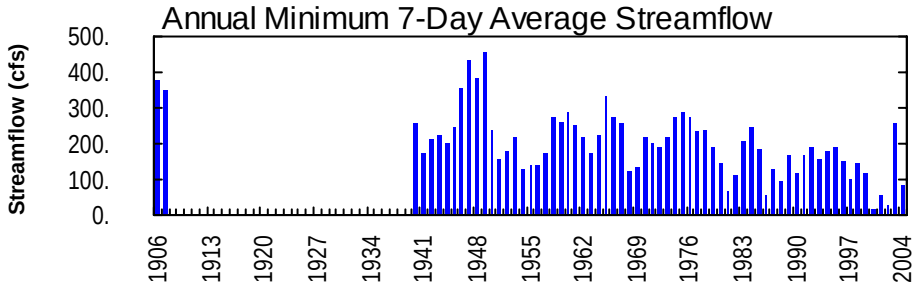


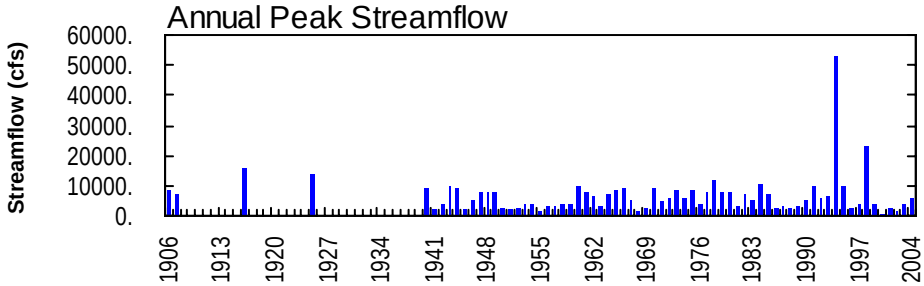




## APALACHICOLA RIVER BASIN
## 2004 Water Year

### 02353500 ICHAWAYNOCHAWAY CREEK AT MILFORD, GA

**LOCATION.—**Lat 31°22'58", long 84°32'52" referenced to North American Datum (NAD) of 1927, Baker County, Hydrologic Unit 03130009, on downstream end of left bank pier of bridge on GA 216 at Milford, 2.2 miles upstream from Alligator Creek, and 5.5 miles upstream from Chickasawhatchee Creek.

**DRAINAGE AREA.—**620 square miles, approximately.

**COOPERATION.—**U.S. Army Corps of Engineers, Mobile District; Georgia Geologic Survey.

### WATER-DISCHARGE RECORDS

**PERIOD OF RECORD.—**September 1905 to December 1907, October 1939 to current year.

**GAGE.—**Satellite telemetry with a water-stage recorder. Datum of gage is 150.3 feet above National Geodetic Vertical Datum (NGVD) of 1929 (levels by Georgia Department of Transportation). From August 29, 1905 to December 31, 1907, a non-recording gage was located at several sites within 450.00 feet of present site at various datums. From October 1, 1939 to November 10, 1941, a non-recording gage was located at site 100.00 feet downstream at present datum.

**REMARKS.—**Records good. Discharges during growing season affected by undetermined amount of irrigation withdrawal. Moderate diurnal fluctuation occurs at low flow.

**EXTREMES OUTSIDE PERIOD OF RECORD.—**Flood in July 1916 reached a stage of 17.2 feet, from information by local resident; discharge, 15,500 cfs.

**PEAK DISCHARGES FOR CURRENT YEAR.—**Peak discharges greater than base discharge of 3,000 cfs and maximum (*):

| DATE | TIME | DISCHARGE (cfs) | GAGE HEIGHT (feet) |
|---|---|---|---|
| 09/19 | 0315 | 6,190* | 10.05* |

No other peaks above base discharge

## 02353500 ICHAWAYNOCHAWAY CREEK AT MILFORD, GA—continued.

### WATER-STAGE RECORDS

**PERIOD OF RECORD.—**September 1905 to December 1907, October 1939 to current year.

**GAGE.—**Satellite telemetry with a water-stage recorder. Datum of gage is 150.3 feet above National Geodetic Vertical Datum (NGVD) of 1929 (levels by Georgia Department of Transportation). From August 29, 1905 to December 31, 1907, a non-recording gage was located at several sites within 450.00 feet of present site at various datums. From October 1, 1939 to November 10, 1941, a non-recording gage was located at site 100.00 feet downstream at present datum.

**REMARKS.—**Records good.

**EXTREMES FOR CURRENT YEAR.—**Maximum gage-height recorded, 10.05 feet, September 19; minimum gage-height recorded, 0.19 feet, August 8.

### PRECIPITATION RECORDS

**PERIOD OF RECORD.—**November 7, 2002 to current year.

**GAGE.—**Tipping-bucket raingage.

**REMARKS.—**Records good.

U.S. DEPARTMENT OF THE INTERIOR - U.S. GEOLOGICAL SURVEY - WATER RESOURCES

STATION NUMBER 02353500 ICHAWAYNOCHAWAY CREEK AT MILFORD, GA STREAM SOURCE AGENCY USGS STATE 13 COUNTY 007
LATITUDE 312258 LONGITUDE 0843247 NAD83 DRAINAGE AREA 620.00* CONTRIBUTING DRAINAGE AREA DATUM 150.30 NGVD29

Discharge, cubic feet per second
WATER YEAR OCTOBER 2003 TO SEPTEMBER 2004
DAILY MEAN VALUES

| DAY | OCT | NOV | DEC | JAN | FEB | MAR | APR | MAY | JUN | JUL | AUG | SEP |
|---|---|---|---|---|---|---|---|---|---|---|---|---|
| 1 | 312 | 482 | 497 | 367 | 687 | 1330 | 384 | 660 | 113 | 564 | 164 | 149 |
| 2 | 289 | 408 | 445 | 367 | 490 | 1020 | 368 | 1010 | 224 | 539 | 152 | 220 |
| 3 | 275 | 363 | 400 | 366 | 452 | 800 | 351 | 1180 | 312 | 712 | 145 | 300 |
| 4 | 264 | 343 | 375 | 365 | 451 | 727 | 330 | 1180 | 384 | 699 | 123 | 270 |
| 5 | 262 | 333 | 371 | 366 | 443 | 681 | 311 | 1100 | 395 | 672 | 103 | 237 |
| 6 | 262 | 333 | 386 | 367 | 471 | 653 | 308 | 832 | 330 | 522 | 85 | 274 |
| 7 | 264 | 341 | 391 | 372 | 789 | 631 | 294 | 548 | 298 | 412 | 77 | 571 |
| 8 | 266 | 365 | 379 | 370 | 1110 | 608 | 298 | 413 | 255 | 483 | 61 | 870 |
| 9 | 274 | 359 | 369 | 366 | 1500 | 572 | 329 | 342 | 290 | 715 | 64 | 1170 |
| 10 | 282 | 345 | 364 | 360 | 1340 | 545 | 356 | 299 | 317 | 721 | 68 | 1450 |
| 11 | 300 | 331 | 367 | 369 | 827 | 518 | 356 | 261 | 288 | 812 | 122 | 1580 |
| 12 | 325 | 323 | 396 | 376 | 750 | 505 | 340 | 253 | 255 | 672 | 281 | 1470 |
| 13 | 365 | 321 | 408 | 370 | 1010 | 494 | 336 | 251 | 265 | 432 | 491 | 1380 |
| 14 | 374 | 317 | 438 | 363 | 1350 | 477 | 358 | 253 | 370 | 327 | 764 | 1100 |
| 15 | 356 | 309 | 534 | 359 | 1730 | 470 | 398 | 252 | 454 | 283 | 887 | 847 |
| 16 | 333 | 304 | 587 | 358 | 1770 | 470 | 379 | 224 | 562 | 341 | 515 | 941 |
| 17 | 310 | 305 | 534 | 355 | 1650 | 471 | 340 | 201 | 565 | 464 | 322 | 2280 |
| 18 | 293 | 311 | 468 | 355 | 1390 | 465 | 304 | 179 | 729 | 610 | 242 | 4820 |
| 19 | 282 | 361 | 430 | 370 | 1080 | 454 | 278 | 173 | 1120 | 591 | 200 | 5920 |
| 20 | 279 | 558 | 405 | 417 | 900 | 440 | 258 | 178 | 895 | 543 | 173 | 4410 |
| 21 | 277 | 730 | 381 | 416 | 780 | 434 | 233 | 183 | 509 | 412 | 150 | 2700 |
| 22 | 275 | 737 | 369 | 387 | 711 | 417 | 214 | 215 | 373 | 332 | 146 | 1610 |
| 23 | 274 | 578 | 364 | 364 | 666 | 397 | 212 | 228 | 428 | 268 | 148 | 1140 |
| 24 | 266 | 468 | 366 | 351 | 671 | 380 | 197 | 209 | 555 | 207 | 169 | 812 |
| 25 | 259 | 398 | 385 | 349 | 706 | 356 | 194 | 176 | 744 | 168 | 170 | 686 |
| 26 | 266 | 377 | 411 | 358 | 845 | 357 | 194 | 163 | 832 | 161 | 161 | 636 |
| 27 | 283 | 369 | 412 | 441 | 1080 | 361 | 202 | 151 | 840 | 157 | 144 | 635 |
| 28 | 339 | 370 | 396 | 628 | 1280 | 365 | 246 | 137 | 803 | 195 | 137 | 787 |
| 29 | 435 | 463 | 375 | 822 | 1500 | 357 | 284 | 125 | 717 | 235 | 128 | 903 |
| 30 | 538 | 531 | 367 | 893 | --- | 356 | 334 | 117 | 623 | 239 | 117 | 982 |
| 31 | 561 | --- | 367 | 847 | --- | 361 | --- | 111 | --- | 192 | 121 | --- |
| TOTAL | 9740 | 12133 | 12737 | 13214 | 28429 | 16472 | 8986 | 11604 | 14845 | 13680 | 6630 | 41150 |
| MEAN | 314 | 404 | 411 | 426 | 980 | 531 | 300 | 374 | 495 | 441 | 214 | 1372 |
| MAX | 561 | 737 | 587 | 893 | 1770 | 1330 | 398 | 1180 | 1120 | 812 | 887 | 5920 |
| MIN | 259 | 304 | 364 | 349 | 443 | 356 | 194 | 111 | 113 | 157 | 61 | 149 |
| CFSM | 0.51 | 0.65 | 0.66 | 0.69 | 1.58 | 0.86 | 0.48 | 0.60 | 0.80 | 0.71 | 0.34 | 2.21 |
| IN. | 0.58 | 0.73 | 0.76 | 0.79 | 1.71 | 0.99 | 0.54 | 0.70 | 0.89 | 0.82 | 0.40 | 2.47 |

STATISTICS OF MONTHLY MEAN DATA FOR WATER YEARS 1905 - 2004, BY WATER YEAR (WY)

| | | | | | | | | | | | | |
|---|---|---|---|---|---|---|---|---|---|---|---|---|
| MEAN | 445 | 498 | 801 | 1063 | 1231 | 1340 | 1060 | 668 | 541 | 616 | 477 | 419 |
| MAX | 1507 | 1461 | 2547 | 2383 | 2891 | 3336 | 3094 | 1871 | 1837 | 4382 | 1270 | 1372 |
| (WY) | 1995 | 1948 | 1949 | 1964 | 1973 | 1998 | 1944 | 1971 | 1906 | 1994 | 1948 | 2004 |
| MIN | 138 | 210 | 241 | 304 | 371 | 315 | 300 | 124 | 41.7 | 96.6 | 87.2 | 145 |
| (WY) | 2001 | 2002 | 1956 | 1956 | 2001 | 1955 | 2004 | 2000 | 2000 | 1986 | 2000 | 1954 |

| SUMMARY STATISTICS | FOR 2003 CALENDAR YEAR | | FOR 2004 WATER YEAR | | WATER YEARS 1905 - 2004 | |
|---|---|---|---|---|---|---|
| ANNUAL TOTAL | 251033 | | 189620 | | | |
| ANNUAL MEAN | 688 | | 518 | | 759 | |
| HIGHEST ANNUAL MEAN | | | | | 1391 | 1948 |
| LOWEST ANNUAL MEAN | | | | | 275 | 2000 |
| HIGHEST DAILY MEAN | 3930 | Apr 10 | 5920 | Sep 19 | 30000 | Jul 7 1994 |
| LOWEST DAILY MEAN | 245 | Jun 29 | 61 | Aug 8 | 6.6 | Aug 22 2000 |
| ANNUAL SEVEN-DAY MINIMUM | 267 | Oct 3 | 83 | Aug 5 | 17 | Aug 27 2000 |
| MAXIMUM PEAK FLOW | | | 6190 | Sep 19 | 53000 | Jul 7 1994 |
| MAXIMUM PEAK STAGE | | | 10.05 | Sep 19 | 23.20 | Jul 7 1994 |
| INSTANTANEOUS LOW FLOW | | | 57 | Aug 8 | 5.0 | Aug 14 1986 |
| ANNUAL RUNOFF (CFSM) | 1.11 | | 0.836 | | 1.22 | |
| ANNUAL RUNOFF (INCHES) | 15.06 | | 11.38 | | 16.63 | |
| 10 PERCENT EXCEEDS | 1240 | | 901 | | 1500 | |
| 50 PERCENT EXCEEDS | 538 | | 369 | | 535 | |
| 90 PERCENT EXCEEDS | 304 | | 177 | | 228 | |

U.S. DEPARTMENT OF THE INTERIOR - U.S. GEOLOGICAL SURVEY - WATER RESOURCES

STATION NUMBER 02353500 ICHAWAYNOCHAWAY CREEK AT MILFORD, GA STREAM SOURCE AGENCY USGS STATE 13 COUNTY 007
LATITUDE 312258 LONGITUDE 0843247 NAD83 DRAINAGE AREA 620.00* CONTRIBUTING DRAINAGE AREA DATUM 150.30 NGVD29

Gage height, feet
WATER YEAR OCTOBER 2003 TO SEPTEMBER 2004
DAILY MEAN VALUES

| DAY | OCT | NOV | DEC | JAN | FEB | MAR | APR | MAY | JUN | JUL | AUG | SEP |
|---|---|---|---|---|---|---|---|---|---|---|---|---|
| 1 | 1.42 | 1.71 | 1.74 | 1.55 | 1.96 | 2.89 | 1.54 | 1.92 | 0.68 | 1.81 | 1.01 | 0.92 |
| 2 | 1.38 | 1.60 | 1.67 | 1.54 | 1.73 | 2.36 | 1.51 | 2.35 | 1.18 | 1.77 | 0.94 | 1.20 |
| 3 | 1.34 | 1.52 | 1.61 | 1.54 | 1.68 | 2.08 | 1.48 | 2.60 | 1.40 | 1.99 | 0.90 | 1.38 |
| 4 | 1.30 | 1.48 | 1.57 | 1.54 | 1.68 | 2.00 | 1.44 | 2.59 | 1.53 | 1.97 | 0.75 | 1.32 |
| 5 | 1.30 | 1.45 | 1.56 | 1.54 | 1.67 | 1.95 | 1.40 | 2.48 | 1.55 | 1.94 | 0.60 | 1.24 |
| 6 | 1.29 | 1.45 | 1.58 | 1.55 | 1.71 | 1.92 | 1.39 | 2.12 | 1.44 | 1.75 | 0.45 | 1.31 |
| 7 | 1.30 | 1.47 | 1.59 | 1.56 | 2.07 | 1.89 | 1.37 | 1.78 | 1.37 | 1.58 | 0.37 | 1.81 |
| 8 | 1.31 | 1.52 | 1.57 | 1.56 | 2.49 | 1.86 | 1.37 | 1.58 | 1.28 | 1.68 | 0.22 | 2.17 |
| 9 | 1.34 | 1.51 | 1.55 | 1.54 | 3.24 | 1.82 | 1.43 | 1.46 | 1.36 | 1.99 | 0.24 | 2.59 |
| 10 | 1.35 | 1.48 | 1.53 | 1.52 | 2.92 | 1.78 | 1.49 | 1.37 | 1.41 | 2.00 | 0.28 | 3.14 |
| 11 | 1.39 | 1.45 | 1.54 | 1.55 | 2.12 | 1.74 | 1.49 | 1.30 | 1.35 | 2.10 | 0.74 | 3.43 |
| 12 | 1.44 | 1.42 | 1.60 | 1.57 | 2.03 | 1.72 | 1.46 | 1.28 | 1.28 | 1.94 | 1.33 | 3.18 |
| 13 | 1.51 | 1.41 | 1.62 | 1.56 | 2.34 | 1.71 | 1.45 | 1.27 | 1.30 | 1.61 | 1.70 | 2.99 |
| 14 | 1.52 | 1.40 | 1.66 | 1.53 | 2.93 | 1.68 | 1.49 | 1.28 | 1.51 | 1.43 | 2.04 | 2.48 |
| 15 | 1.50 | 1.39 | 1.79 | 1.52 | 3.76 | 1.68 | 1.56 | 1.28 | 1.65 | 1.34 | 2.19 | 2.14 |
| 16 | 1.45 | 1.37 | 1.85 | 1.52 | 3.85 | 1.68 | 1.53 | 1.21 | 1.80 | 1.46 | 1.73 | 2.32 |
| 17 | 1.40 | 1.37 | 1.79 | 1.51 | 3.58 | 1.68 | 1.45 | 1.15 | 1.81 | 1.66 | 1.42 | 4.77 |
| 18 | 1.37 | 1.39 | 1.70 | 1.51 | 3.01 | 1.67 | 1.39 | 1.09 | 2.01 | 1.86 | 1.25 | 8.43 |
| 19 | 1.35 | 1.52 | 1.65 | 1.55 | 2.45 | 1.65 | 1.33 | 1.06 | 2.52 | 1.84 | 1.15 | 9.75 |
| 20 | 1.33 | 1.82 | 1.61 | 1.63 | 2.20 | 1.63 | 1.29 | 1.08 | 2.21 | 1.78 | 1.06 | 7.96 |
| 21 | 1.33 | 2.01 | 1.58 | 1.63 | 2.06 | 1.62 | 1.23 | 1.11 | 1.73 | 1.58 | 0.93 | 5.50 |
| 22 | 1.32 | 2.02 | 1.55 | 1.59 | 1.98 | 1.59 | 1.19 | 1.19 | 1.52 | 1.44 | 0.90 | 3.48 |
| 23 | 1.31 | 1.84 | 1.53 | 1.53 | 1.93 | 1.56 | 1.18 | 1.22 | 1.61 | 1.31 | 0.91 | 2.54 |
| 24 | 1.29 | 1.70 | 1.54 | 1.50 | 1.94 | 1.53 | 1.14 | 1.17 | 1.79 | 1.17 | 1.04 | 2.10 |
| 25 | 1.26 | 1.60 | 1.58 | 1.49 | 1.98 | 1.48 | 1.13 | 1.08 | 2.02 | 1.03 | 1.04 | 1.96 |
| 26 | 1.28 | 1.57 | 1.62 | 1.52 | 2.14 | 1.49 | 1.13 | 1.00 | 2.12 | 0.99 | 0.99 | 1.90 |
| 27 | 1.33 | 1.55 | 1.62 | 1.66 | 2.44 | 1.50 | 1.15 | 0.93 | 2.13 | 0.97 | 0.89 | 1.90 |
| 28 | 1.46 | 1.55 | 1.60 | 1.90 | 2.79 | 1.50 | 1.26 | 0.84 | 2.09 | 1.13 | 0.84 | 2.07 |
| 29 | 1.64 | 1.70 | 1.57 | 2.10 | 3.25 | 1.49 | 1.35 | 0.77 | 1.99 | 1.24 | 0.79 | 2.20 |
| 30 | 1.78 | 1.79 | 1.55 | 2.18 | --- | 1.49 | 1.44 | 0.71 | 1.88 | 1.25 | 0.71 | 2.31 |
| 31 | 1.81 | --- | 1.54 | 2.13 | --- | 1.49 | --- | 0.67 | --- | 1.12 | 0.74 | --- |
| MEAN | 1.40 | 1.57 | 1.61 | 1.62 | 2.41 | 1.75 | 1.37 | 1.39 | 1.65 | 1.57 | 0.97 | 3.02 |
| MAX | 1.81 | 2.02 | 1.85 | 2.18 | 3.85 | 2.89 | 1.56 | 2.60 | 2.52 | 2.10 | 2.19 | 9.75 |
| MIN | 1.26 | 1.37 | 1.53 | 1.49 | 1.67 | 1.48 | 1.13 | 0.67 | 0.68 | 0.97 | 0.22 | 0.92 |

U.S. DEPARTMENT OF THE INTERIOR - U.S. GEOLOGICAL SURVEY - WATER RESOURCES

STATION NUMBER 02353500 ICHAWAYNOCHAWAY CREEK AT MILFORD, GA STREAM SOURCE AGENCY USGS STATE 13 COUNTY 007
LATITUDE 312258 LONGITUDE 0843247 NAD83 DRAINAGE AREA 620.00* CONTRIBUTING DRAINAGE AREA DATUM 150.30 NGVD29

Precipitation, total, inches
WATER YEAR OCTOBER 2003 TO SEPTEMBER 2004
DAILY SUM VALUES

| DAY | OCT | NOV | DEC | JAN | FEB | MAR | APR | MAY | JUN | JUL | AUG | SEP |
|---|---|---|---|---|---|---|---|---|---|---|---|---|
| 1 | 0.00 | 0.00 | 0.01 | 0.01 | 0.09 | 0.00 | 0.00 | 0.55 | 0.20 | 0.03 | 0.00 | 0.45 |
| 2 | 0.00 | 0.00 | 0.00 | 0.00 | 0.17 | 0.00 | 0.00 | 1.01 | 0.44 | 0.06 | 0.08 | 0.49 |
| 3 | 0.00 | 0.00 | 0.00 | 0.00 | 0.02 | 0.00 | 0.00 | 0.00 | 0.46 | 0.01 | 0.00 | 0.01 |
| 4 | 0.00 | 0.29 | 0.06 | 0.00 | 0.00 | 0.00 | 0.00 | 0.00 | 0.00 | 0.00 | 0.00 | 0.00 |
| 5 | 0.00 | 0.00 | 0.00 | 0.36 | 0.00 | 0.00 | 0.00 | 0.00 | 0.00 | 0.00 | 0.00 | 0.11 |
| 6 | 0.00 | 0.01 | 0.00 | 0.01 | 1.58 | 0.07 | 0.00 | 0.00 | 0.00 | 0.00 | 0.00 | 4.01 |
| 7 | 0.04 | 0.00 | 0.00 | 0.00 | 0.00 | 0.00 | 0.00 | 0.00 | 0.16 | 0.08 | 0.00 | 0.23 |
| 8 | 0.01 | 0.00 | 0.01 | 0.01 | 0.00 | 0.00 | 1.13 | 0.00 | 0.14 | 0.41 | 0.00 | 0.00 |
| 9 | 0.00 | 0.00 | 0.00 | 0.14 | 0.00 | 0.00 | 0.00 | 0.00 | 0.00 | 0.00 | 0.00 | 0.00 |
| 10 | 0.06 | 0.00 | 0.72 | 0.00 | 0.08 | 0.00 | 0.00 | 0.00 | 0.14 | 0.00 | 0.69 | 0.00 |
| 11 | 0.53 | 0.00 | 0.00 | 0.00 | 0.37 | 0.00 | 0.00 | 0.64 | 0.01 | 0.00 | 0.21 | 1.45 |
| 12 | 0.11 | 0.00 | 0.00 | 0.00 | 0.89 | 0.00 | 0.07 | 0.01 | 0.01 | 0.00 | 0.19 | 0.00 |
| 13 | 0.00 | 0.00 | 0.56 | 0.00 | 0.00 | 0.00 | 0.23 | 0.00 | 1.71 | 0.00 | 0.00 | 0.15 |
| 14 | 0.01 | 0.00 | 0.35 | 0.00 | 1.37 | 0.00 | 0.01 | 0.00 | 0.68 | 0.00 | 0.00 | 0.33 |
| 15 | 0.00 | 0.00 | 0.01 | 0.00 | 0.02 | 0.00 | 0.00 | 0.00 | 0.19 | 0.87 | 0.00 | 0.34 |
| 16 | 0.00 | 0.00 | 0.04 | 0.00 | 0.00 | 0.06 | 0.00 | 0.00 | 1.90 | 0.43 | 0.04 | 2.79 |
| 17 | 0.02 | 0.00 | 0.04 | 0.07 | 0.00 | 0.00 | 0.00 | 0.00 | 1.59 | 0.00 | 0.01 | 0.01 |
| 18 | 0.00 | 1.09 | 0.00 | 0.07 | 0.00 | 0.00 | 0.00 | 0.00 | 0.00 | 0.50 | 0.00 | 0.00 |
| 19 | 0.00 | 0.42 | 0.00 | 0.00 | 0.00 | 0.00 | 0.00 | 0.55 | 0.00 | 0.01 | 0.00 | 0.00 |
| 20 | 0.00 | 0.00 | 0.00 | 0.00 | 0.00 | 0.00 | 0.00 | 0.00 | 0.00 | 0.00 | 0.00 | 0.00 |
| 21 | 0.00 | 0.00 | 0.00 | 0.00 | 0.00 | 0.00 | 0.00 | 0.18 | 0.00 | 0.00 | 0.61 | 0.00 |
| 22 | 0.00 | 0.00 | 0.00 | 0.00 | 0.00 | 0.00 | 0.00 | 0.00 | 0.10 | 0.00 | 0.00 | 0.00 |
| 23 | 0.00 | 0.00 | 0.25 | 0.00 | 0.40 | 0.00 | 0.00 | 0.00 | 0.65 | 0.00 | 0.70 | 0.00 |
| 24 | 0.00 | 0.38 | 0.02 | 0.03 | 0.21 | 0.00 | 0.00 | 0.00 | 0.03 | 0.00 | 0.03 | 0.00 |
| 25 | 0.03 | 0.00 | 0.00 | 0.01 | 0.38 | 0.00 | 0.00 | 0.00 | 0.58 | 0.03 | 0.00 | 0.00 |
| 26 | 0.72 | 0.00 | 0.00 | 1.02 | 0.28 | 0.00 | 0.16 | 0.00 | 1.57 | 0.00 | 0.00 | 0.17 |
| 27 | 0.09 | 0.00 | 0.00 | 0.01 | 0.00 | 0.00 | 0.00 | 0.00 | 0.03 | 0.06 | 0.00 | 1.24 |
| 28 | 1.08 | 0.76 | 0.01 | 0.00 | 0.00 | 0.00 | 0.00 | 0.00 | 0.01 | 0.00 | 0.00 | 0.00 |
| 29 | 0.01 | 0.00 | 0.08 | 0.00 | 0.00 | 0.00 | 0.00 | 0.00 | 0.08 | 0.02 | 0.00 | 0.00 |
| 30 | 0.00 | 0.00 | 0.09 | 0.00 | --- | 0.11 | 2.68 | 0.00 | 0.01 | 0.00 | 0.63 | 0.00 |
| 31 | 0.00 | --- | 0.00 | 0.00 | --- | 0.01 | --- | 0.25 | --- | 0.00 | 0.16 | --- |
| TOTAL | 2.71 | 2.95 | 2.25 | 1.74 | 5.86 | 0.25 | 4.28 | 3.19 | 10.69 | 2.51 | 3.35 | 11.78 |