UPPER FLORIDAN AQUIFER
2004 Calendar Year

304313081330001 **Site Name: 33D069**

Latitude: 30°43'13" Longitude: 081°32'59" CAMDEN Period of Record: 1994 - 2004
Well Depth: 575 feet Datum: 8 feet Well Diameter 4 inches

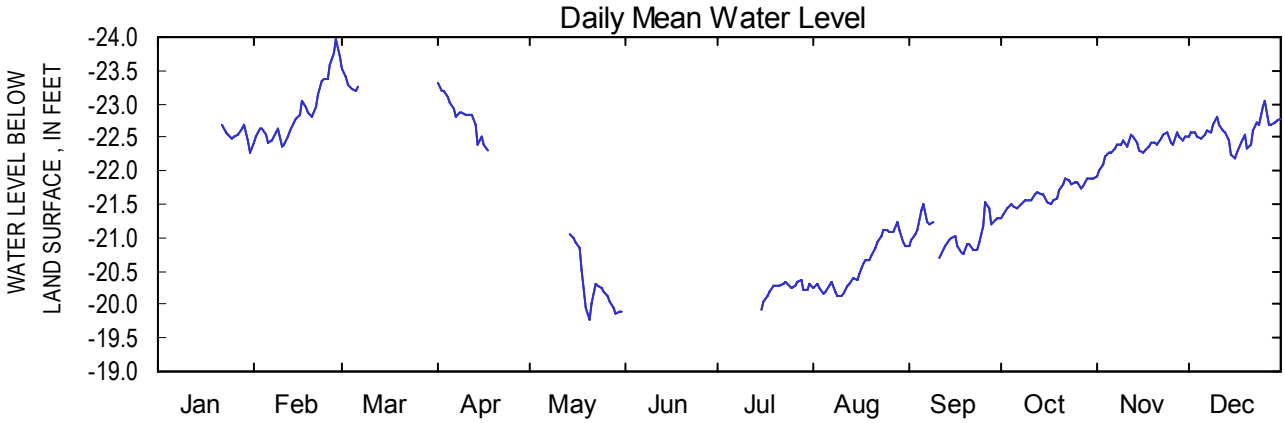

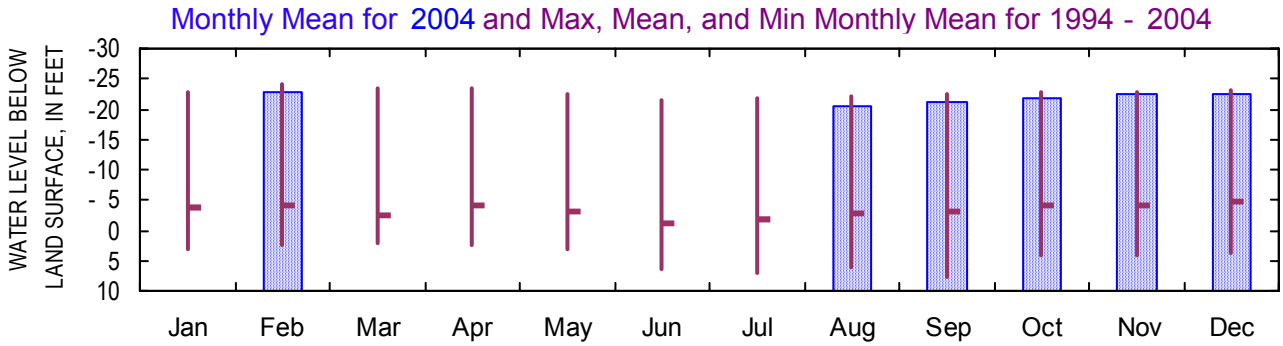

Monthly Water-Level Statistics
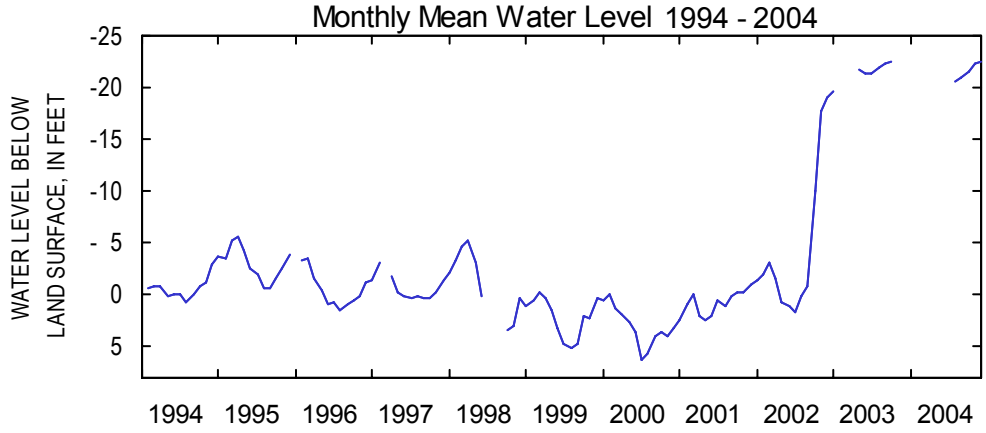
	Jan	Feb	Mar	Apr	May	Jun	Jul	Aug	Sep	Oct	Nov	Dec
2004												
Mean		-22.89						-20.59	-21.06	-21.64	-22.37	-22.59
Max		-22.36						-20.12	-20.69	-21.28	-21.93	-22.18
Min		-23.97						-21.22	-21.53	-21.90	-22.58	-23.05
1994 - 2004												
Mean	-3.84	-3.97	-2.47	-3.99	-3.24	-1.29	-1.87	-2.92	-3.10	-4.25	-4.07	-4.84
Max	3.08	2.32	2.19	2.53	3.02	6.30	7.16	6.11	7.71	4.10	4.17	3.78
Min	-22.69	-23.97	-23.53	-23.31	-22.30	-21.54	-21.81	-22.16	-22.55	-22.77	-22.78	-23.05