UPPER BRUNSWICK AQUIFER
2004 Calendar Year

304406081330502 **Site Name: 33D071**

Latitude: 30°44'06" Longitude: 081°33'05" CAMDEN Period of Record: 1998 - 2004
Well Depth: 365 feet Datum: 10 feet Well Diameter 4 inches

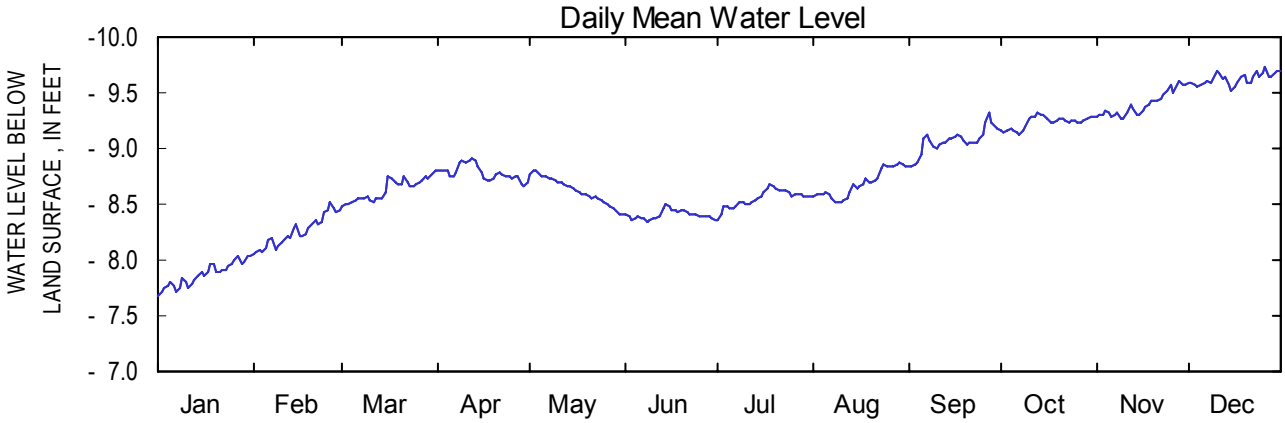

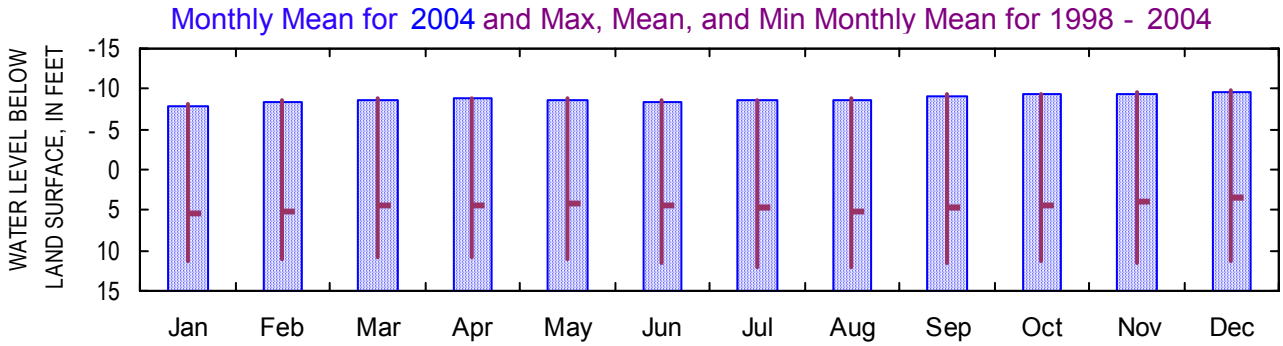

Monthly Water-Level Statistics
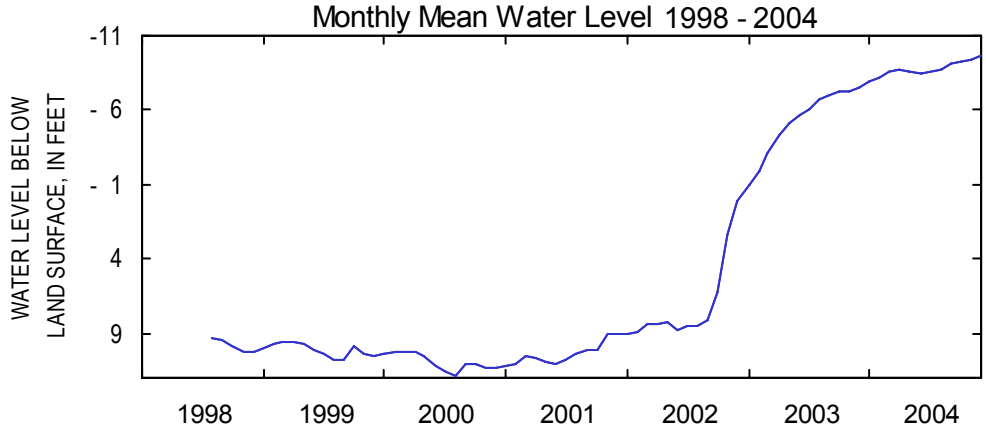
	Jan	Feb	Mar	Apr	May	Jun	Jul	Aug	Sep	Oct	Nov	Dec
2004												
Mean	-7.87	-8.25	-8.63	-8.78	-8.62	-8.40	-8.55	-8.68	-9.07	-9.24	-9.40	-9.63
Max	-7.69	-8.05	-8.48	-8.66	-8.40	-8.35	-8.36	-8.51	-8.84	-9.12	-9.27	-9.53
Min	-8.04	-8.52	-8.81	-8.91	-8.81	-8.49	-8.67	-8.87	-9.33	-9.33	-9.61	-9.73
1998 - 2004												
Mean	5.47	5.09	4.52	4.50	4.28	4.50	4.58	5.06	4.77	4.39	3.82	3.43
Max	11.42	11.09	10.89	10.91	11.06	11.53	11.95	11.97	11.55	11.29	11.47	11.43
Min	-8.04	-8.52	-8.81	-8.91	-8.81	-8.49	-8.67	-8.87	-9.33	-9.33	-9.61	-9.73