LOWER FLORIDAN AQUIFER
2004 Calendar Year

304406081330504 **Site Name: 33D073**

Latitude: 30°44'06" Longitude: 081°33'05" CAMDEN Period of Record: 2000 - 2004
Well Depth: 1,500 feet Datum: 10.00 feet Well Diameter 8 inches

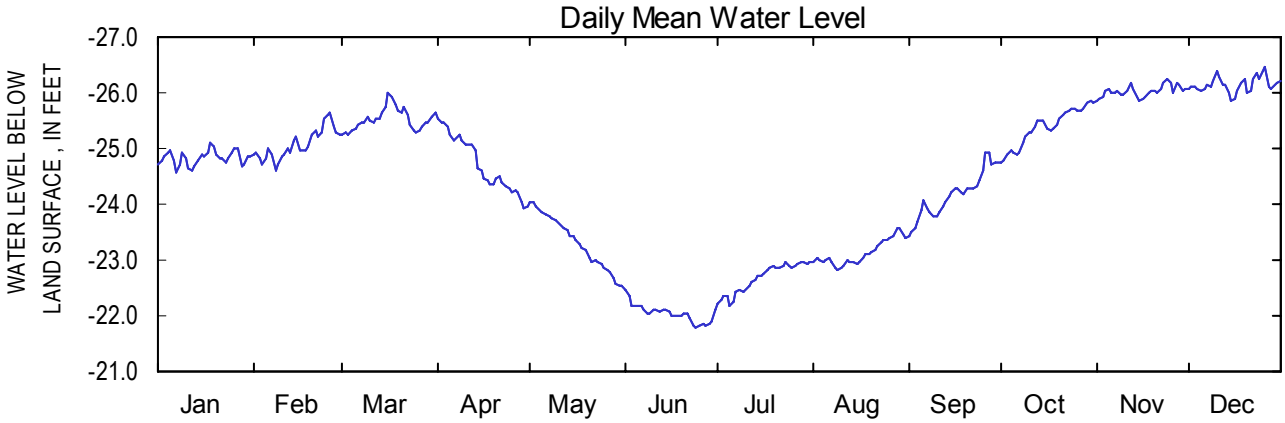

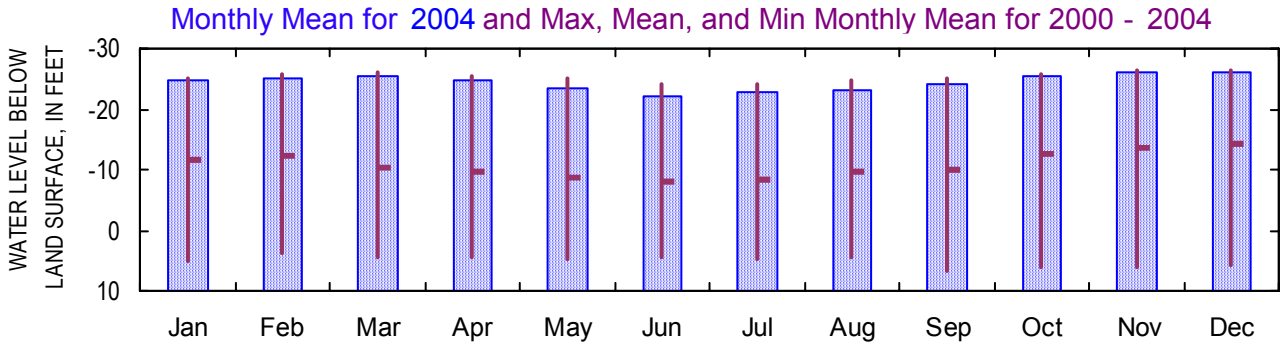

Monthly Water-Level Statistics
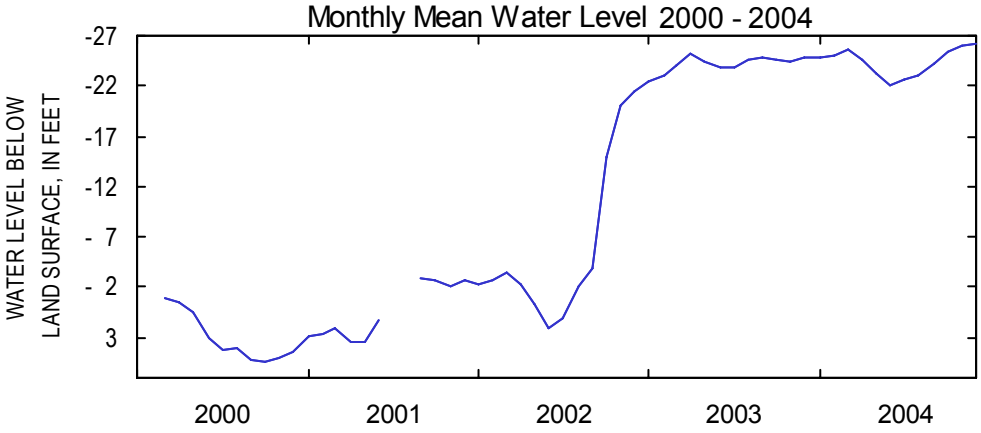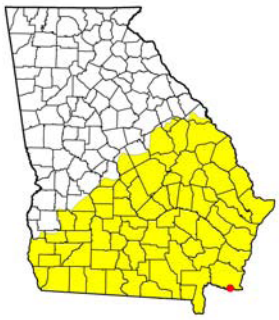
2004												
Mean	-24.83	-25.08	-25.52	-24.72	-23.32	-22.04	-22.67	-23.13	-24.16	-25.38	-26.02	-26.15
Max	-24.59	-24.61	-25.24	-23.94	-22.54	-21.77	-22.18	-22.82	-23.42	-24.76	-25.84	-25.85
Min	-25.12	-25.65	-25.98	-25.53	-24.04	-22.46	-22.97	-23.58	-24.93	-25.85	-26.25	-26.46
2000 - 2004												
Mean	-11.64	-12.16	-10.48	-9.81	-8.72	-7.93	-8.50	-9.70	-10.08	-12.46	-13.52	-14.13
Max	5.24	3.69	4.36	4.54	4.69	4.32	4.80	4.55	6.87	5.97	6.08	5.63
Min	-25.12	-25.65	-25.98	-25.53	-25.06	-24.05	-24.17	-24.71	-24.96	-25.85	-26.25	-26.46