UPPER FLORIDAN AQUIFER
2004 Calendar Year

304756081311101 **Site Name: 33E027**

Latitude: 30°47'56" Longitude: 081°31'11" CAMDEN Period of Record: 1979 - 2004
Well Depth: 990 feet Datum: 10.42 feet Well Diameter 8.00 inches

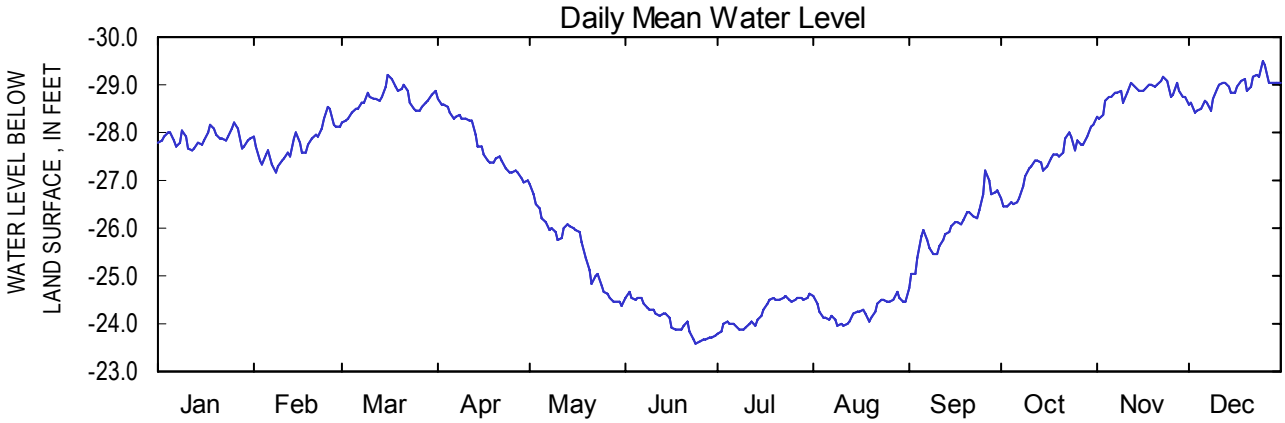

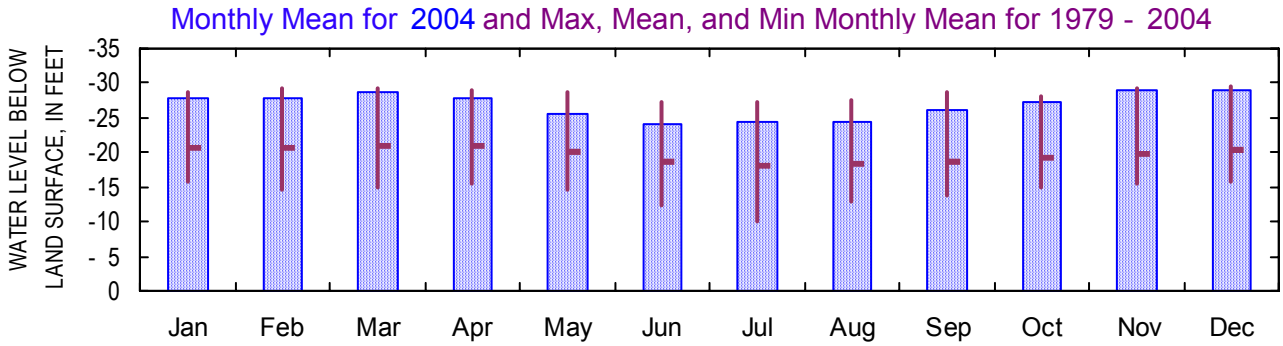

Monthly Water-Level Statistics
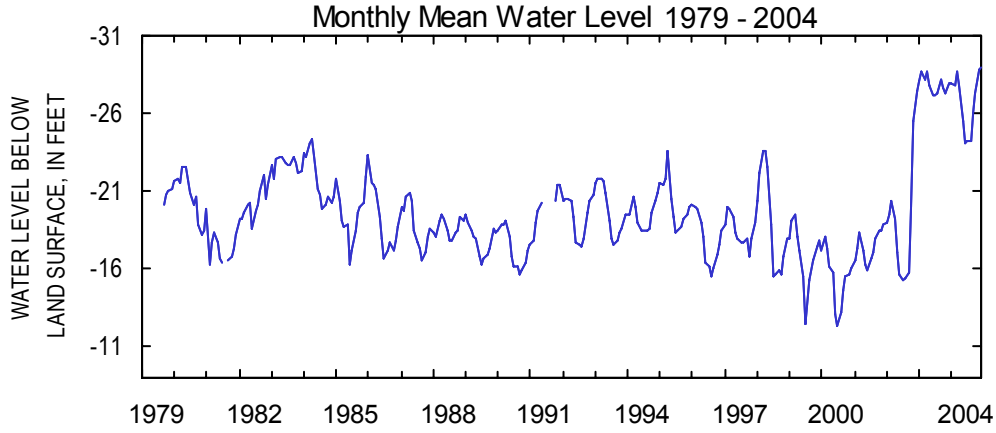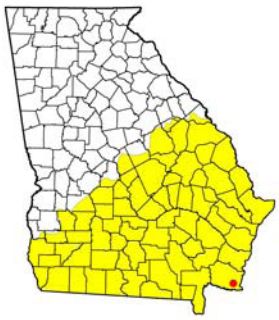
2004												
Mean	-27.88	-27.78	-28.69	-27.77	-25.54	-24.08	-24.24	-24.27	-26.02	-27.34	-28.84	-28.92
Max	-27.63	-27.17	-28.20	-26.94	-24.36	-23.58	-23.77	-23.95	-24.75	-26.44	-28.30	-28.43
Min	-28.20	-28.53	-29.21	-28.72	-26.92	-24.67	-24.62	-24.67	-27.20	-28.17	-29.18	-29.50
1979 - 2004												
Mean	-20.59	-20.55	-20.90	-20.81	-19.99	-18.59	-18.01	-18.24	-18.72	-19.23	-19.84	-20.44
Max	-15.84	-14.75	-14.90	-15.61	-14.62	-12.35	-9.92	-12.85	-13.69	-14.85	-15.41	-15.76
Min	-28.57	-29.29	-29.21	-29.01	-28.60	-27.39	-27.34	-27.55	-28.56	-28.17	-29.18	-29.50