UPPER FLORIDAN AQUIFER
2004 Calendar Year

304949083165301 **Site Name: 19E009**

Latitude: 30°49'51" Longitude: 083°16'58" LOWNDES Period of Record: 1957 - 2004
Well Depth: 342 feet Datum: 213.00 feet Well Diameter 20.0 inches

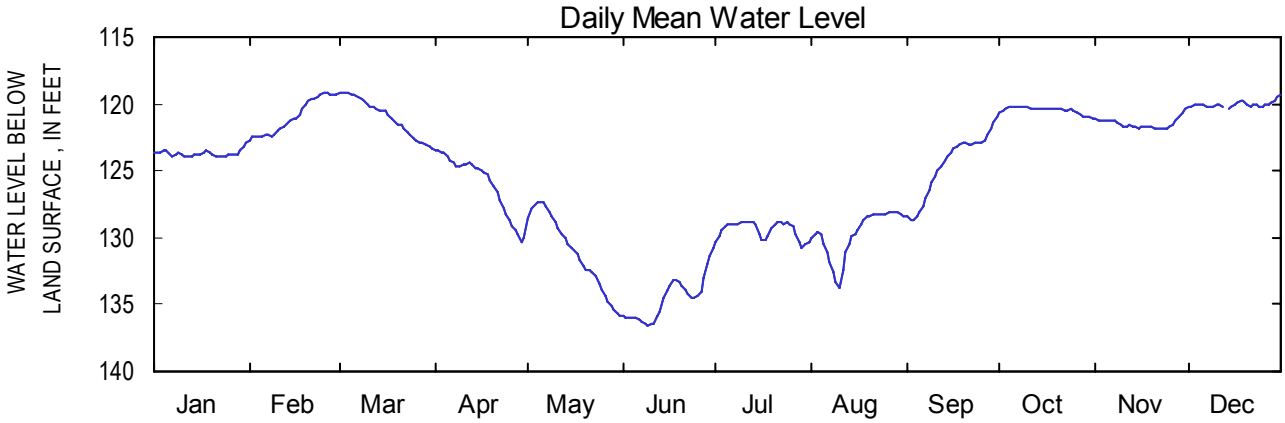

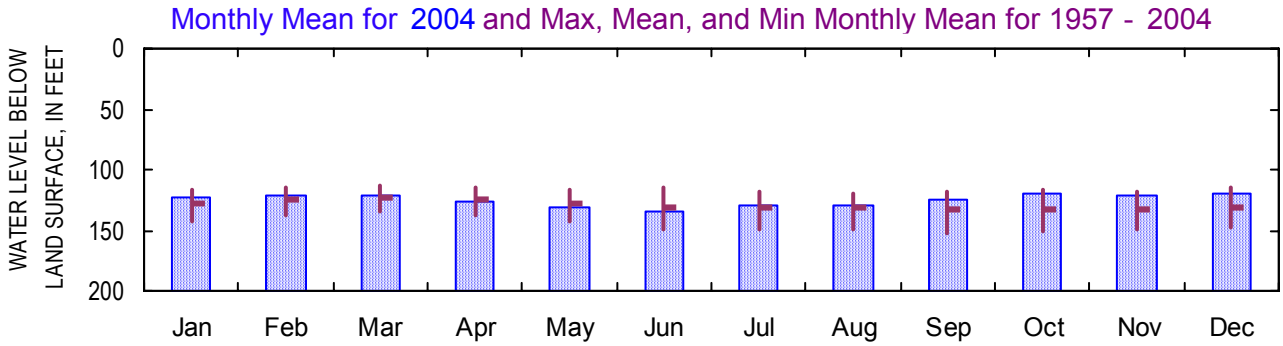

Monthly Water-Level Statistics
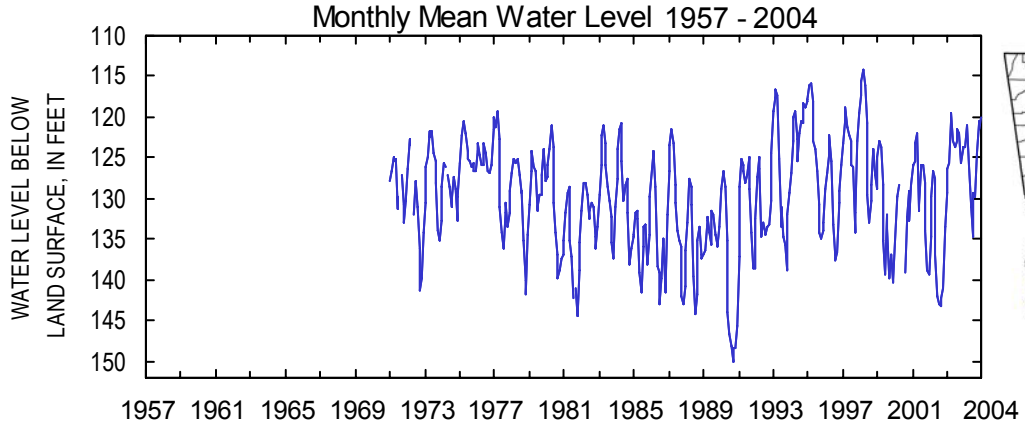
2004												
Mean	123.70	120.95	120.97	125.94	131.09	134.57	129.40	129.66	124.52	120.46	121.47	120.03
Max	123.96	122.68	123.28	130.28	135.82	136.54	130.74	133.74	128.75	121.04	121.84	120.30
Min	122.95	119.19	119.16	123.43	127.30	130.78	128.77	128.08	121.00	120.19	120.41	119.31
1957 - 2004												
Mean	127.90	125.18	123.62	124.09	128.11	131.24	131.47	131.59	132.23	133.54	133.20	130.82
Max	142.56	137.93	134.00	137.98	142.61	148.50	149.74	149.96	151.79	150.53	149.33	148.23
Min	115.60	114.84	113.27	114.45	116.46	115.51	117.34	118.94	118.39	116.58	117.99	114.78