UPPER FLORIDAN AQUIFER
2004 Calendar Year

305356084534601 **Site Name: 06F001**

Latitude: 30°53'49" Longitude: 084°53'55" SEMINOLE Period of Record: 1979 - 2004
Well Depth: 98.5 feet Datum: 110 feet Well Diameter 4 inches

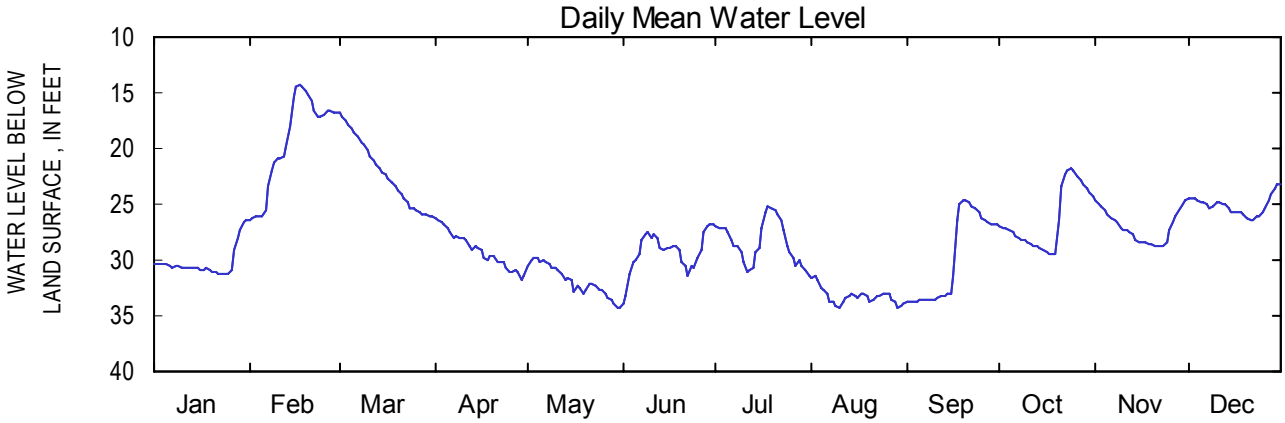

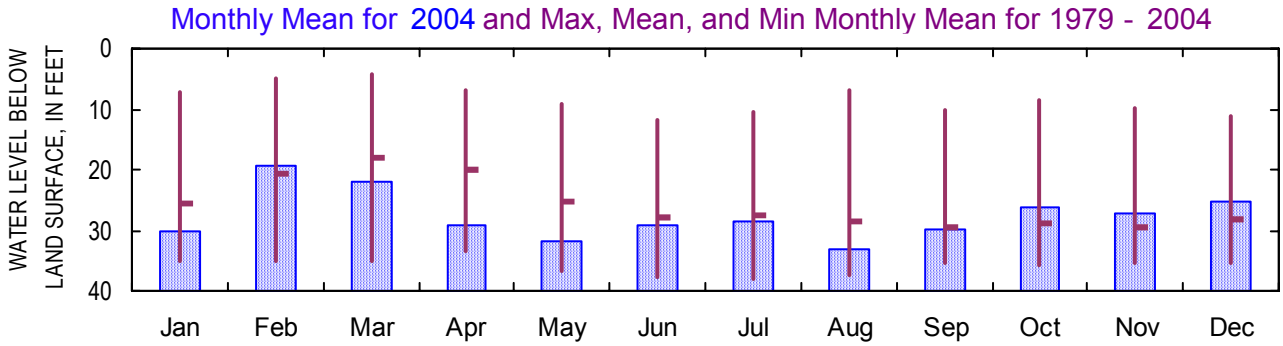

Monthly Water-Level Statistics
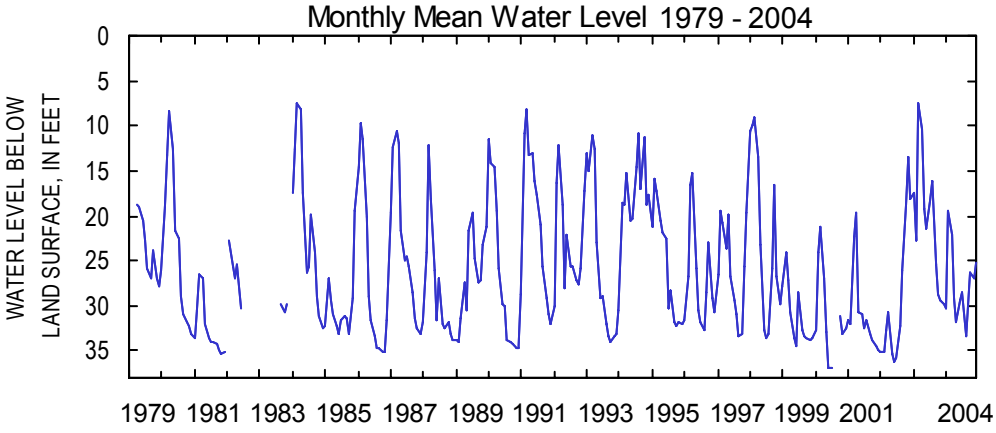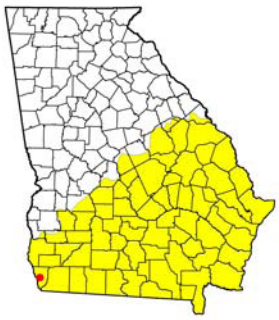
2004												
Mean	30.25	19.39	22.13	29.10	31.86	29.28	28.45	33.26	29.84	26.34	27.05	25.09
Max	31.25	26.38	26.12	31.75	34.29	33.84	31.50	34.26	33.83	29.50	28.80	26.38
Min	26.45	14.31	16.86	26.31	29.83	26.83	25.24	31.41	24.68	21.80	24.60	23.16
1979 - 2004												
Mean	25.62	20.67	17.88	19.90	25.25	27.79	27.68	28.48	29.35	28.93	29.48	28.35
Max	35.23	35.22	35.11	33.55	36.60	37.61	37.88	37.25	35.39	35.65	35.48	35.53
Min	7.09	4.92	4.13	6.86	9.33	11.67	10.34	6.88	10.24	8.67	9.67	11.13