UPPER FLORIDAN AQUIFER
2004 Calendar Year

310507084262201 **Site Name: 10G313**

Latitude: 31°05'07" Longitude: 084°26'22" MITCHELL Period of Record: 1961 - 2004
Well Depth: 206 feet Datum: 145 feet Well Diameter 12 inches

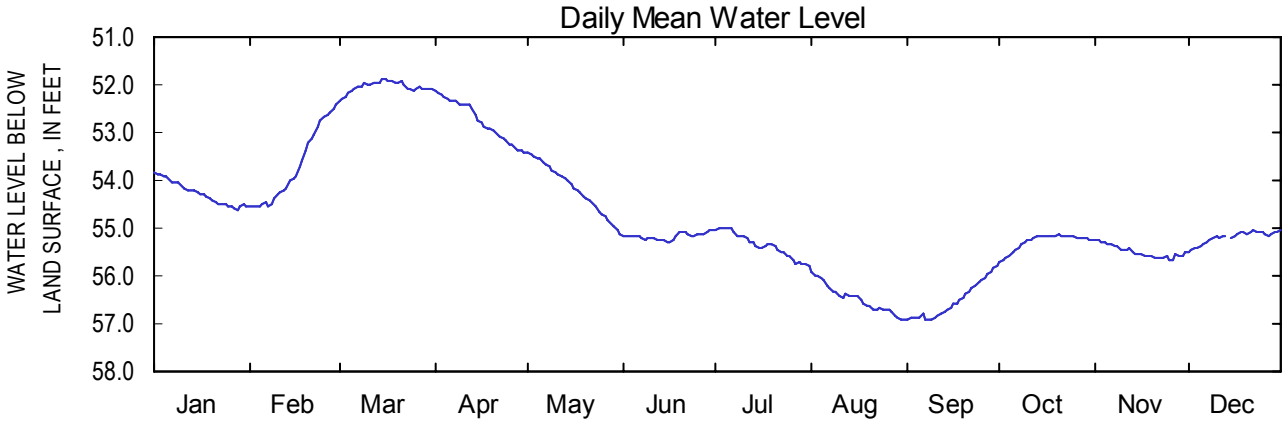

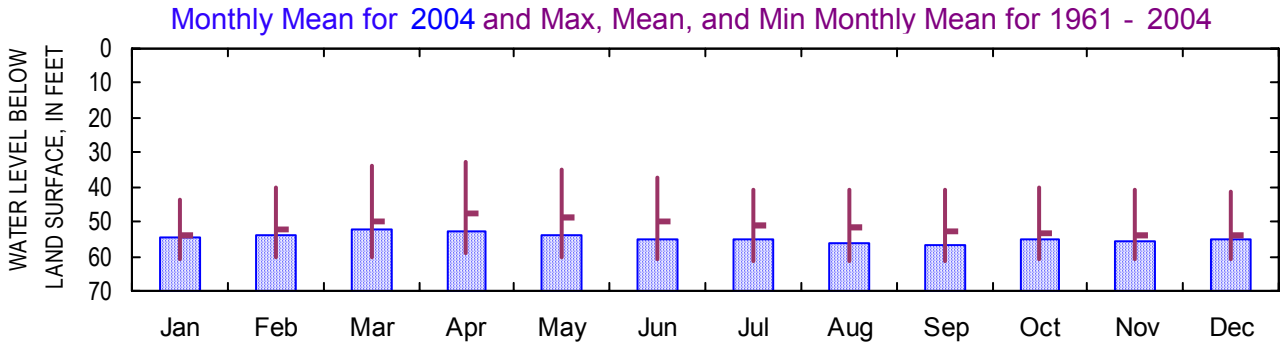

Monthly Water-Level Statistics
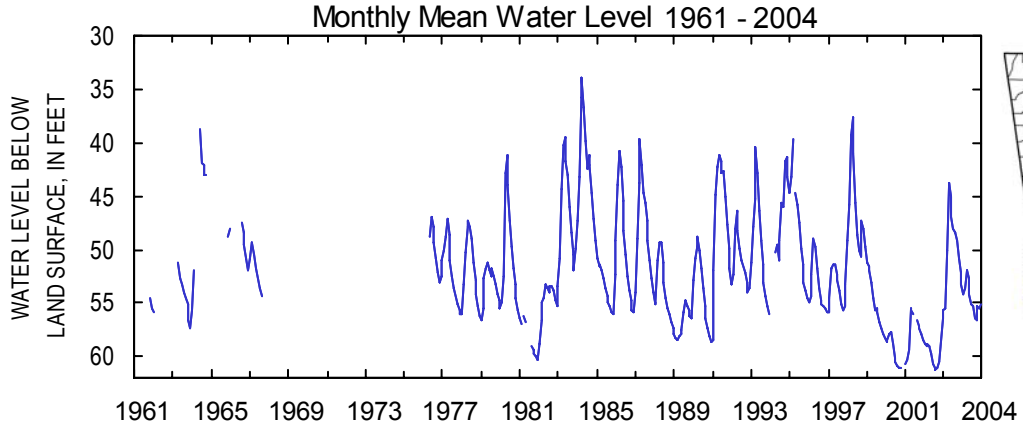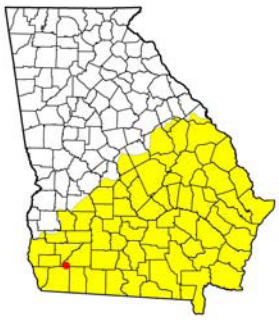
	Jan	Feb	Mar	Apr	May	Jun	Jul	Aug	Sep	Oct	Nov	Dec
2004												
Mean	54.27	53.72	52.04	52.75	54.18	55.17	55.36	56.48	56.52	55.28	55.49	55.19
Max	54.62	54.56	52.33	53.42	55.13	55.29	55.81	56.91	56.91	55.72	55.67	55.50
Min	53.84	52.40	51.86	52.13	53.43	55.04	54.98	55.91	55.78	55.15	55.25	55.03
1961 - 2004												
Mean	54.00	52.33	49.82	47.87	48.95	49.78	51.02	51.91	52.83	53.27	53.98	54.13
Max	60.85	60.50	60.33	59.22	60.27	60.84	61.38	61.48	61.53	61.06	61.09	60.93
Min	43.89	40.28	33.84	32.98	34.86	37.08	40.63	40.95	41.02	40.38	40.46	41.54