BRUNSWICK AQUIFER SYSTEM
2004 Calendar Year

310629081323301 **Site Name: 33G028**

Latitude: 31°06'29" Longitude: 081°32'33" GLYNN Period of Record: 1998 - 2004
Well Depth: 475 feet Datum: 10 feet Well Diameter 6 inches

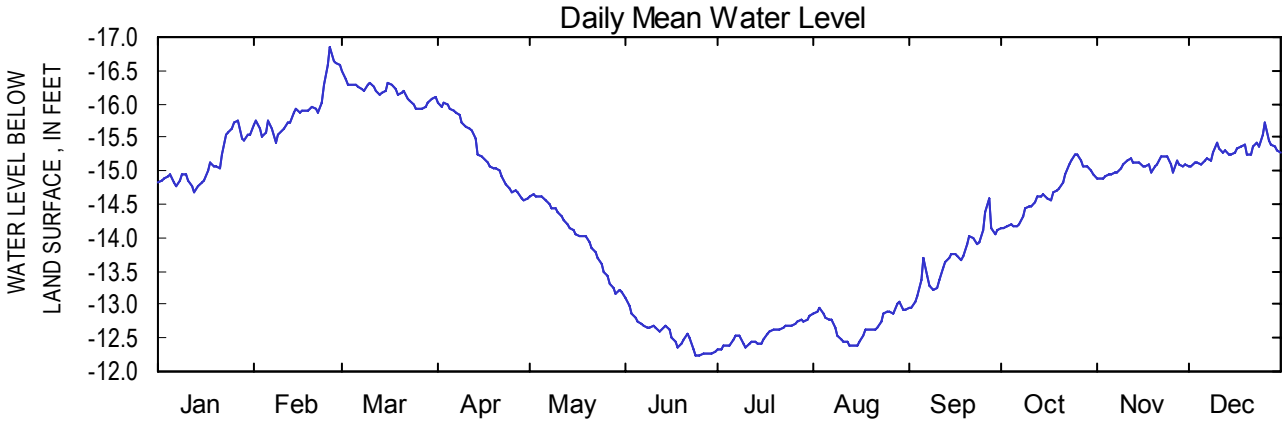

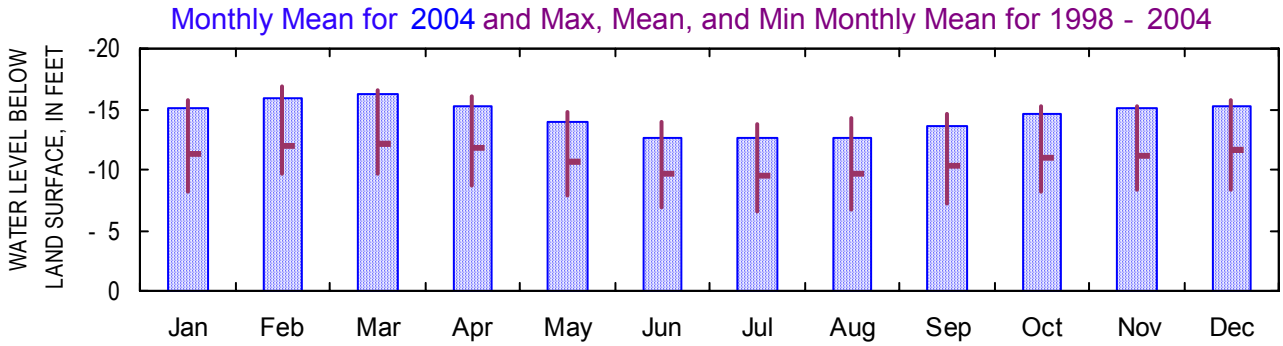

Monthly Water-Level Statistics
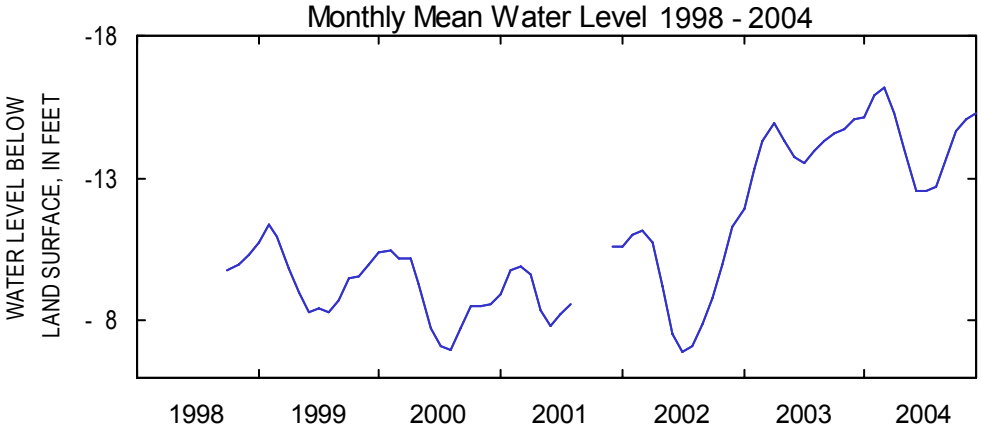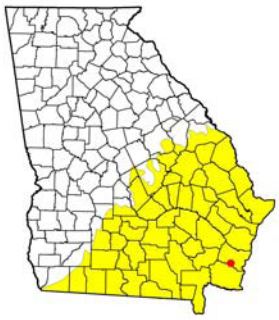
2004												
Mean	-15.11	-15.93	-16.17	-15.29	-14.02	-12.55	-12.55	-12.70	-13.68	-14.66	-15.06	-15.29
Max	-14.69	-15.43	-15.92	-14.56	-13.15	-12.25	-12.32	-12.38	-12.96	-14.15	-14.88	-15.06
Min	-15.76	-16.84	-16.50	-16.01	-14.65	-13.09	-12.84	-13.04	-14.57	-15.26	-15.22	-15.71
1998 - 2004												
Mean	-11.28	-11.99	-12.12	-11.76	-10.69	-9.61	-9.47	-9.60	-10.28	-10.97	-11.19	-11.59
Max	-8.27	-9.66	-9.64	-8.64	-7.85	-6.89	-6.59	-6.79	-7.29	-8.18	-8.30	-8.35
Min	-15.76	-16.84	-16.50	-16.01	-14.68	-13.87	-13.78	-14.19	-14.64	-15.26	-15.22	-15.71