FLORIDAN AQUIFER SYSTEM
2004 Calendar Year

310706082155101 **Site Name: 27G003**

Latitude: 31°07'06" Longitude: 082°15'56" WARE Period of Record: 1981 - 2004
Well Depth: 1,856 feet Datum: 150.00 feet Well Diameter 14.0 inches

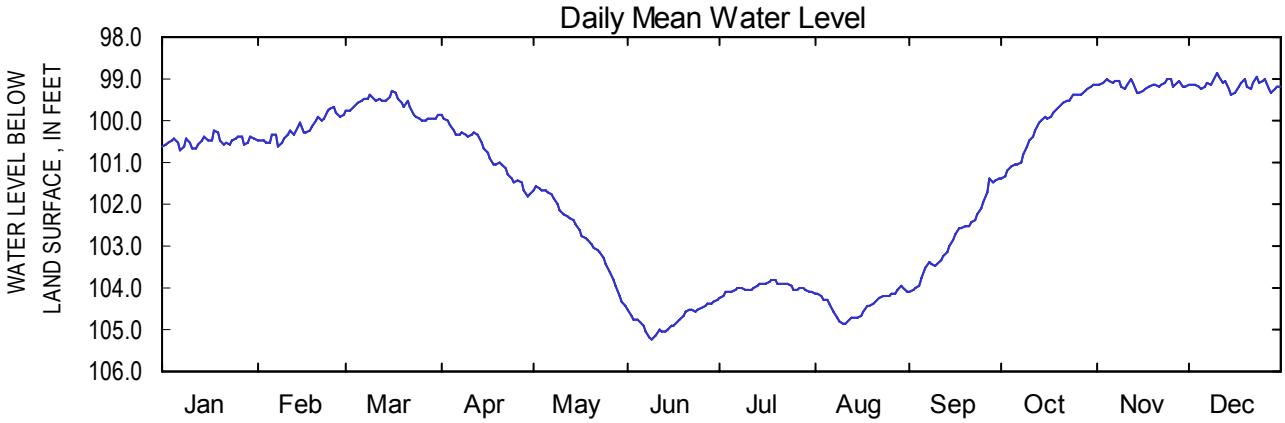

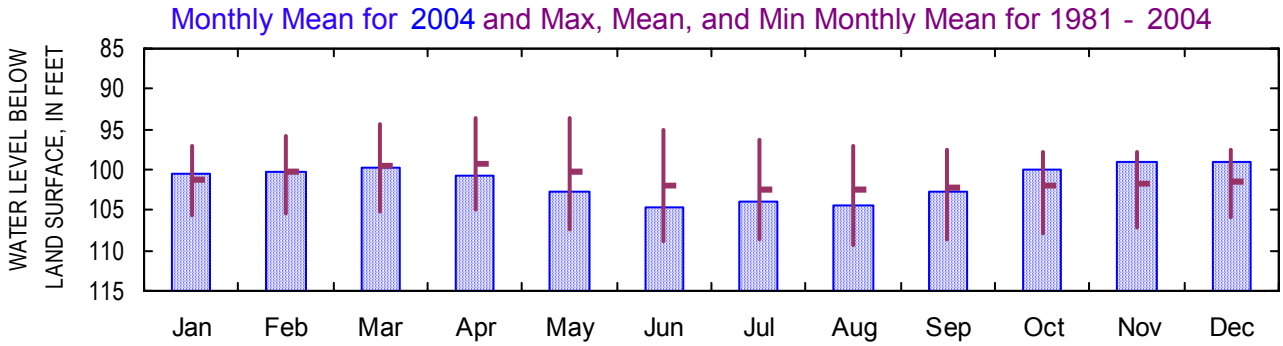

Monthly Water-Level Statistics
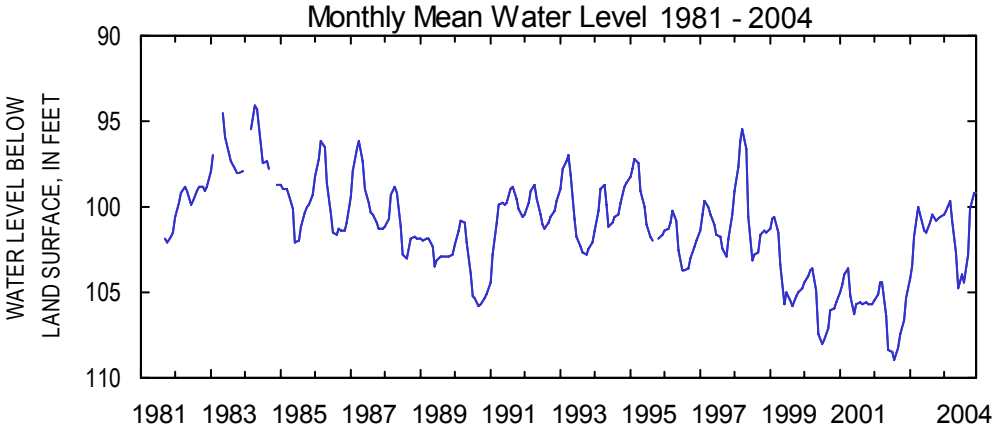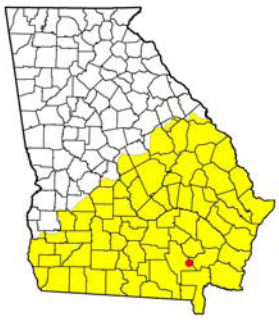
2004												
Mean	100.50	100.18	99.65	100.77	102.70	104.74	104.00	104.39	102.80	100.09	99.14	99.14
Max	100.71	100.61	100.00	101.80	104.42	105.24	104.23	104.84	104.09	101.36	99.35	99.36
Min	100.24	99.68	99.28	99.88	101.59	104.31	103.83	103.97	101.39	99.16	99.00	98.88
1981 - 2004												
Mean	101.16	100.37	99.62	99.31	100.23	101.85	102.35	102.37	102.21	102.07	101.82	101.49
Max	105.74	105.34	105.10	104.93	107.43	108.87	108.71	109.31	108.67	107.84	107.19	105.97
Min	96.96	95.87	94.30	93.67	93.63	95.14	96.38	97.08	97.53	97.78	97.85	97.46