UPPER FLORIDAN AQUIFER
2004 Calendar Year

310813083260301 **Site Name: 18H016**

Latitude: 31°08'13" Longitude: 083°26'03" COOK Period of Record: 1964 - 2004
Well Depth: 865 feet Datum: 241.00 feet Well Diameter 8.0 inches

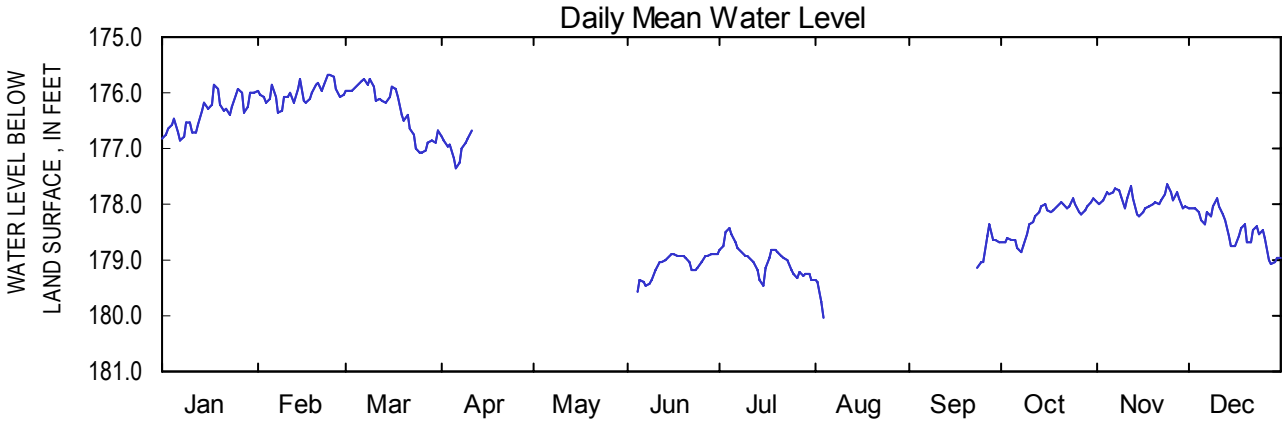

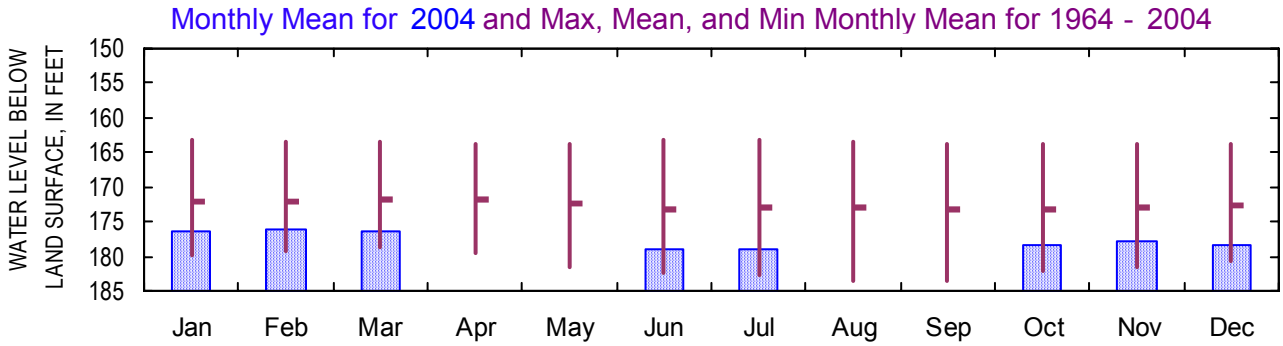

Monthly Water-Level Statistics
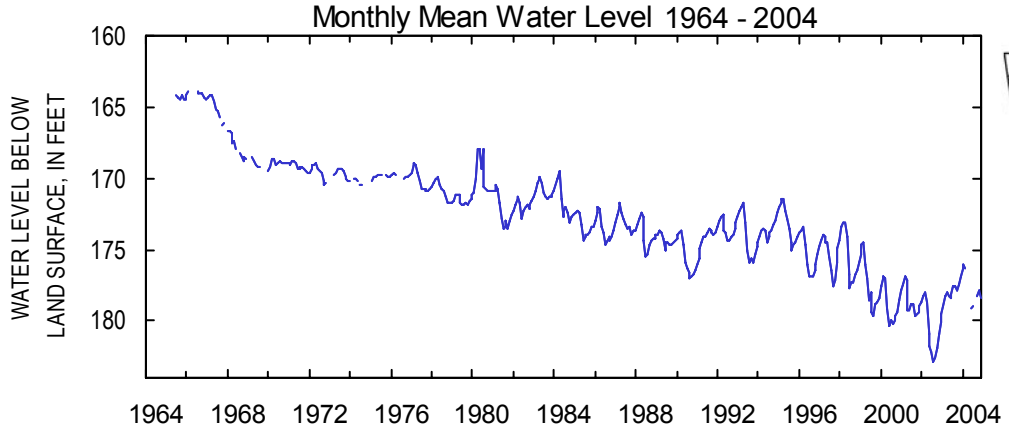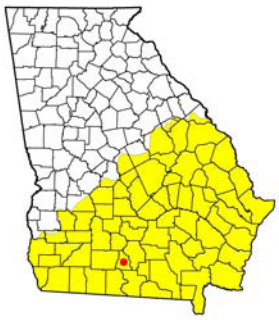
	Jan	Feb	Mar	Apr	May	Jun	Jul	Aug	Sep	Oct	Nov	Dec
2004												
Mean	176.37	176.00	176.31			179.09	178.99			178.26	177.92	178.45
Max	176.85	176.34	177.07			179.59	179.48			178.85	178.21	179.06
Min	175.87	175.67	175.75			178.88	178.44			177.90	177.63	177.88
1964 - 2004												
Mean	172.23	172.09	171.77	171.71	172.39	173.10	172.96	172.88	173.25	173.25	173.04	172.75
Max	179.92	179.32	178.62	179.67	181.57	182.43	182.81	183.46	183.45	182.26	181.44	180.65
Min	163.26	163.50	163.37	163.75	163.85	163.19	163.34	163.45	163.77	163.78	163.87	163.82