UPPER FLORIDAN AQUIFER
2004 Calendar Year

310818081293701 **Site Name: 34H371**

Latitude: 31°08'18" Longitude: 081°29'36" GLYNN Period of Record: 1967 - 2004
Well Depth: 700 feet Datum: 9.49 feet Well Diameter 2.0 inches

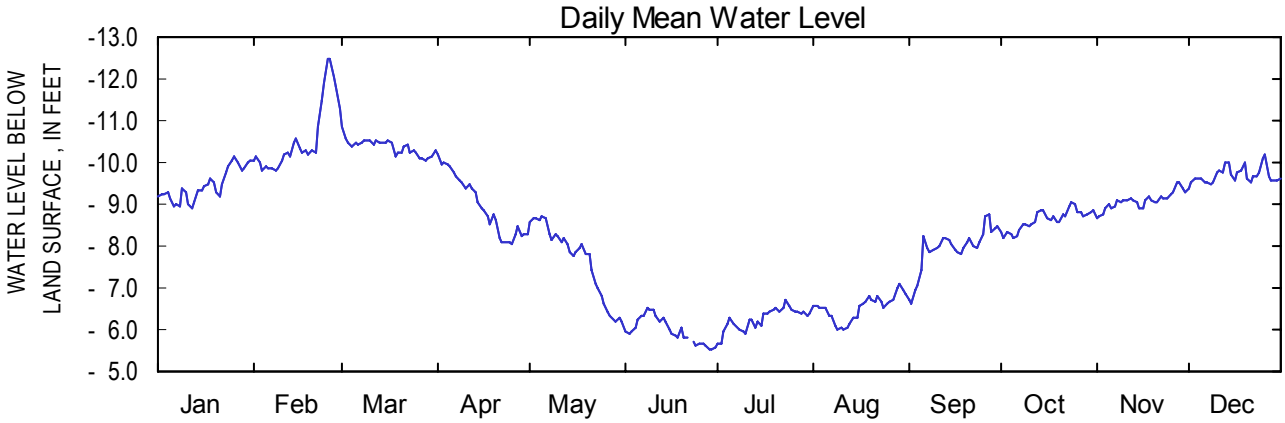

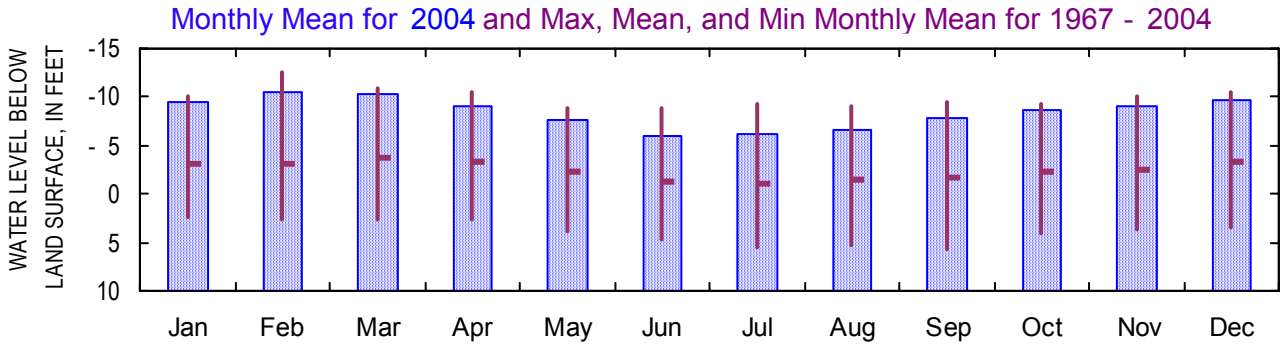

Monthly Water-Level Statistics
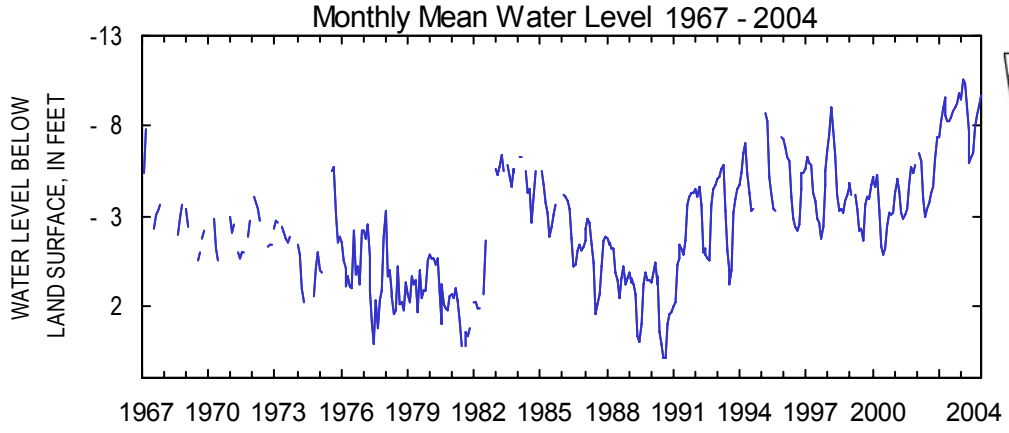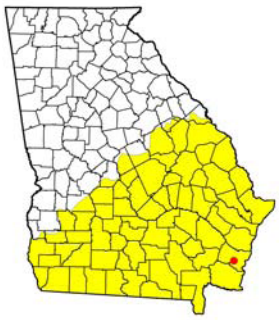
2004												
Mean	-9.44	-10.58	-10.38	-8.98	-7.65	-5.98	-6.25	-6.53	-7.93	-8.63	-9.09	-9.69
Max	-8.91	-9.79	-10.04	-8.04	-6.17	-5.53	-5.66	-6.00	-6.61	-8.18	-8.68	-9.36
Min	-10.16	-12.49	-10.86	-10.18	-8.73	-6.53	-6.71	-7.10	-8.77	-9.06	-9.53	-10.18
1967 - 2004												
Mean	-3.11	-3.21	-3.73	-3.23	-2.36	-1.27	-1.05	-1.42	-1.67	-2.33	-2.56	-3.25
Max	2.47	2.58	2.54	2.71	3.90	4.64	5.40	5.36	5.64	4.09	3.62	3.49
Min	-10.16	-12.49	-10.86	-10.49	-8.95	-8.82	-9.21	-8.97	-9.56	-9.27	-10.09	-10.44