UPPER BRUNSWICK AQUIFER
2004 Calendar Year

310901081284402 **Site Name: 34H437**

Latitude: 31°09'01" Longitude: 081°28'44" GLYNN Period of Record: 1983 - 2004
Well Depth: 328 feet Datum: 7.00 feet Well Diameter 10.0 inches

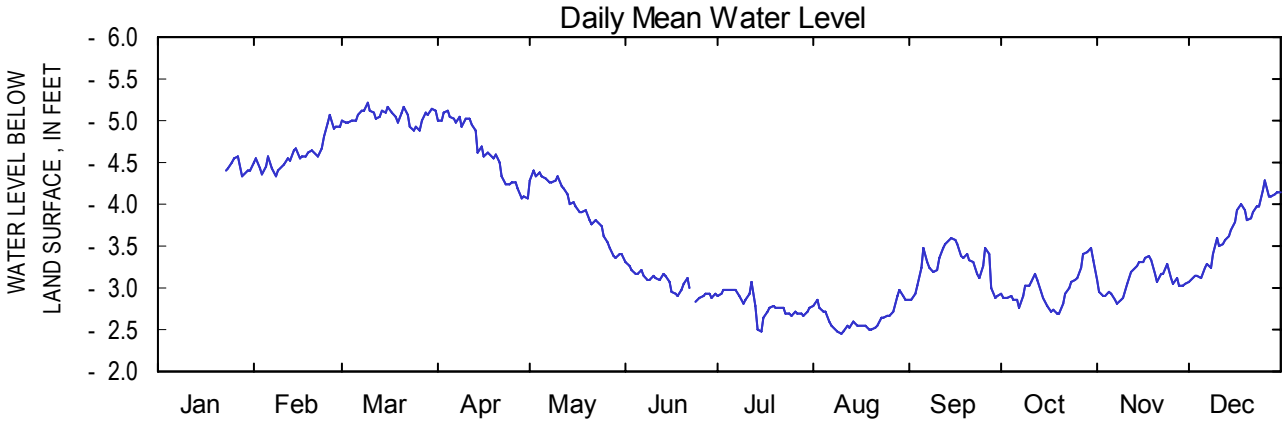

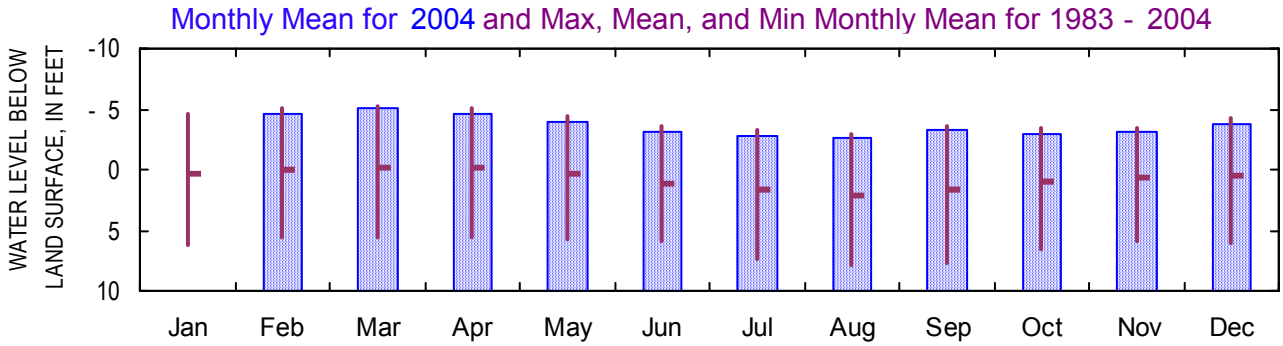

Monthly Water-Level Statistics
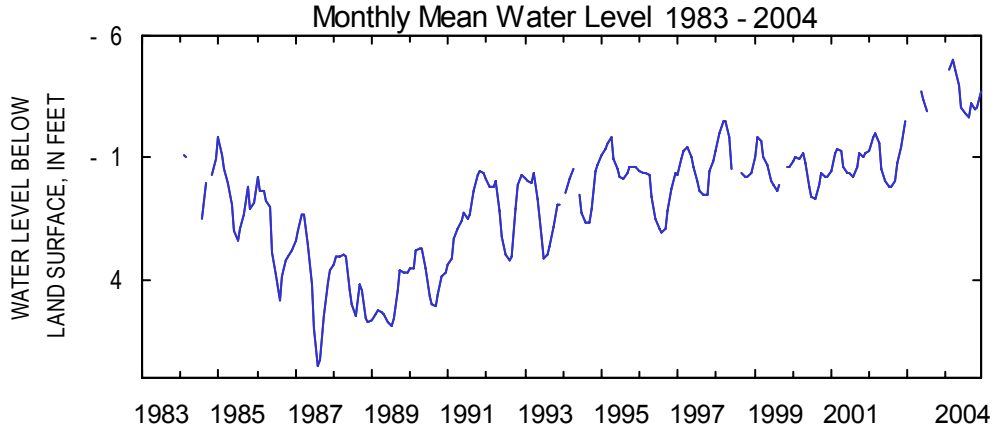
2004												
Mean		-4.61	-5.05	-4.65	-3.95	-3.06	-2.79	-2.64	-3.27	-2.99	-3.09	-3.69
Max		-4.34	-4.88	-4.06	-3.36	-2.83	-2.49	-2.44	-2.86	-2.68	-2.82	-3.08
Min		-5.08	-5.21	-5.11	-4.40	-3.31	-3.07	-2.99	-3.60	-3.47	-3.38	-4.29
1983 - 2004												
Mean	0.38	0.01	-0.17	-0.13	0.28	1.11	1.64	2.05	1.59	1.03	0.68	0.41
Max	6.15	5.64	5.58	5.60	5.72	5.90	7.32	7.80	7.74	6.53	5.97	6.12
Min	-4.56	-5.08	-5.21	-5.11	-4.40	-3.58	-3.21	-2.99	-3.60	-3.47	-3.38	-4.29