# SURFICIAL AQUIFER SYSTEM
## 2004 Calendar Year

**310901081284403** **Site Name: 34H438**

Latitude: 31°09'01" Longitude: 081°28'44" GLYNN Period of Record: 1983 - 2004
Well Depth: 202 feet Datum: 7.00 feet Well Diameter 4.0 inches

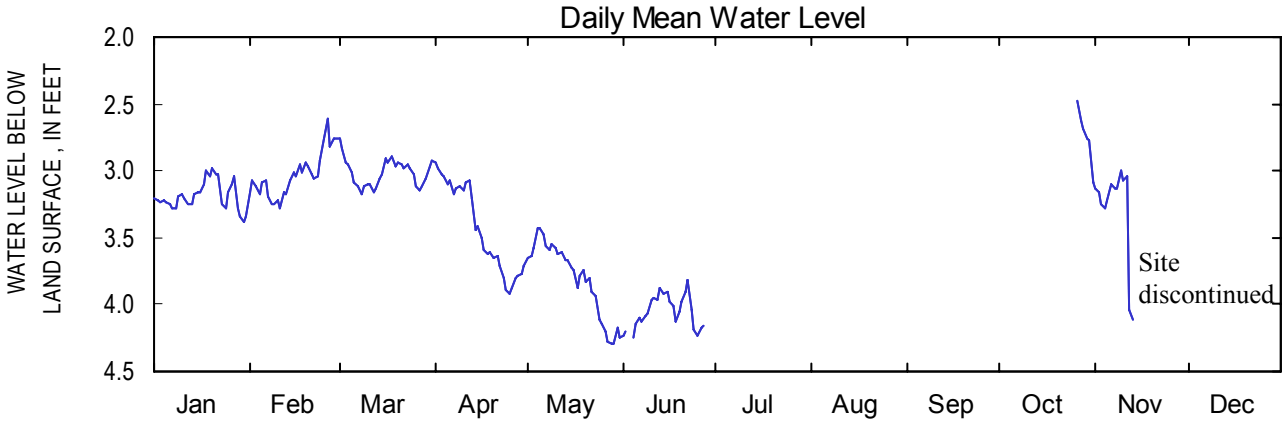


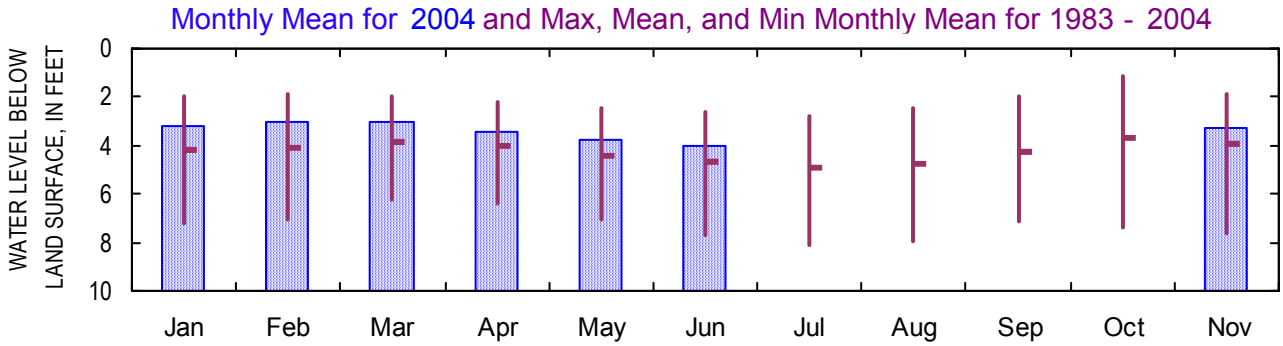


### Monthly Water-Level Statistics
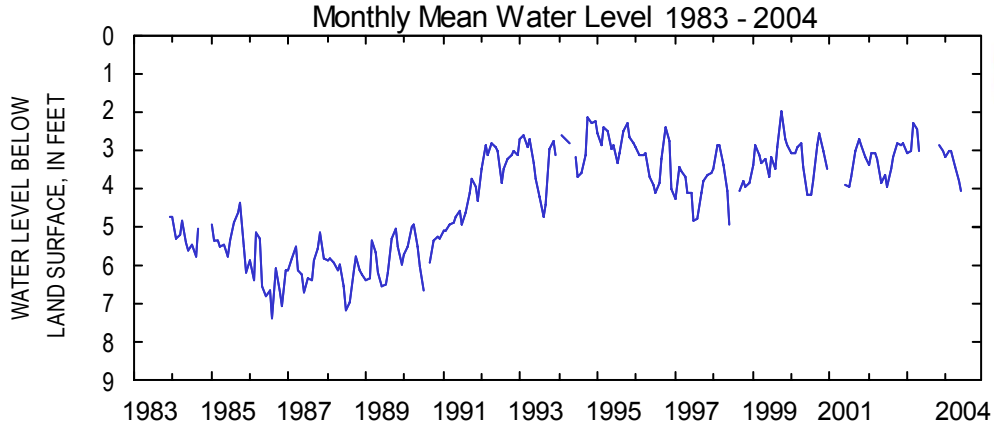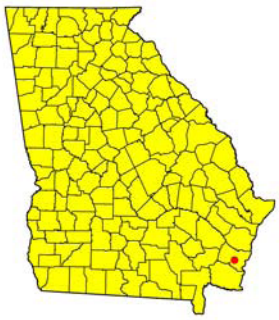
| | Jan | Feb | Mar | Apr | May | Jun | Jul | Aug | Sep | Oct | Nov | Dec |
|---|---|---|---|---|---|---|---|---|---|---|---|---|
| **2004** | | | | | | | | | | | | |
| Mean | 3.19 | 3.03 | 3.01 | 3.43 | 3.81 | 4.06 | | | | | 3.28 | -3.69 |
| Max | 3.38 | 3.27 | 3.17 | 3.91 | 4.29 | 4.24 | | | | | 4.11 | -3.08 |
| Min | 2.99 | 2.60 | 2.76 | 2.94 | 3.42 | 3.82 | | | | | 3.00 | -4.29 |
| **1983 - 2004** | | | | | | | | | | | | |
| Mean | 4.20 | 4.07 | 3.89 | 4.00 | 4.44 | 4.68 | 4.89 | 4.76 | 4.23 | 3.71 | 3.91 | 4.17 |
| Max | 7.21 | 7.02 | 6.26 | 6.42 | 7.06 | 7.67 | 8.13 | 7.93 | 7.15 | 7.36 | 7.65 | 6.82 |
| Min | 1.97 | 1.92 | 1.93 | 2.23 | 2.49 | 2.64 | 2.78 | 2.49 | 1.96 | 1.13 | 1.86 | 1.87 |