UPPER FLORIDAN AQUIFER
2004 Calendar Year

310906081293201 **Site Name: 34H125**

Latitude: 31°09'06" Longitude: 081°29'31" GLYNN Period of Record: 1960 - 2004
Well Depth: 604 feet Datum: 11.57 feet Well Diameter 3.0 inches

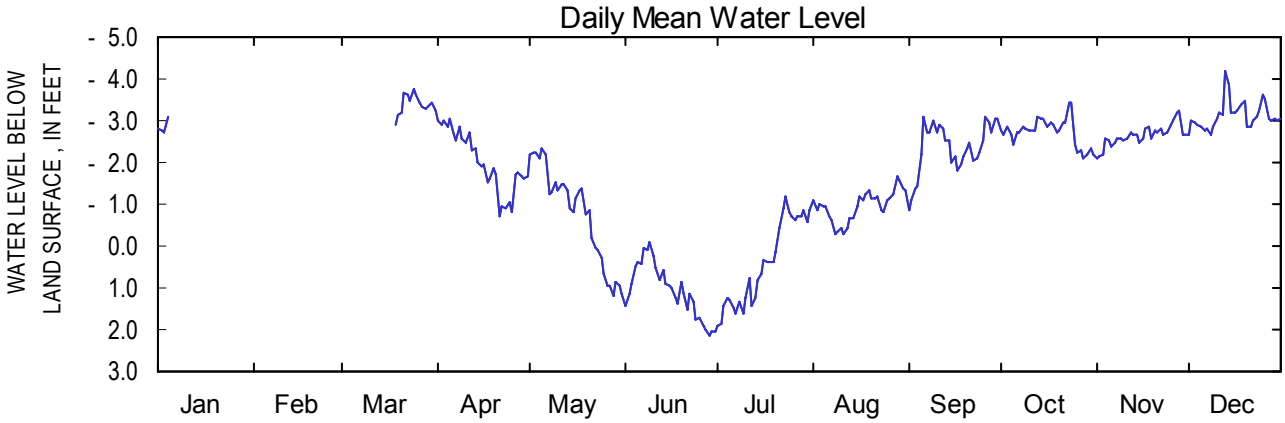

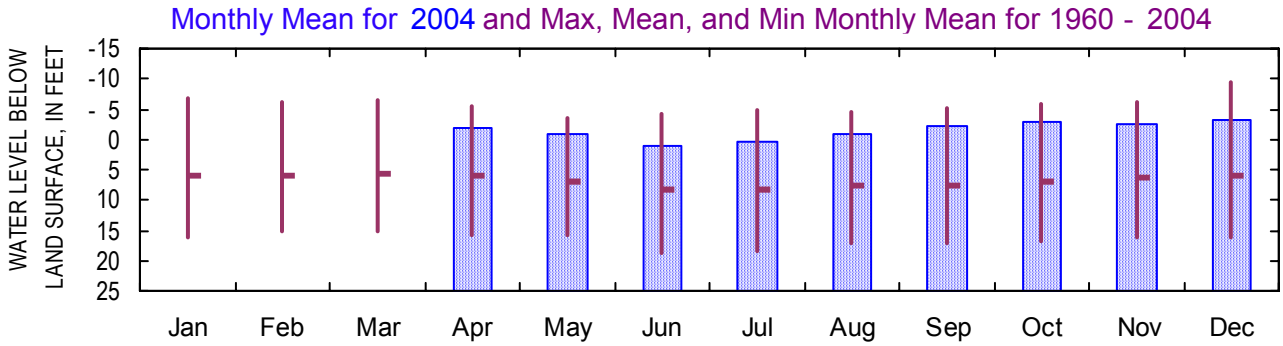

Monthly Water-Level Statistics
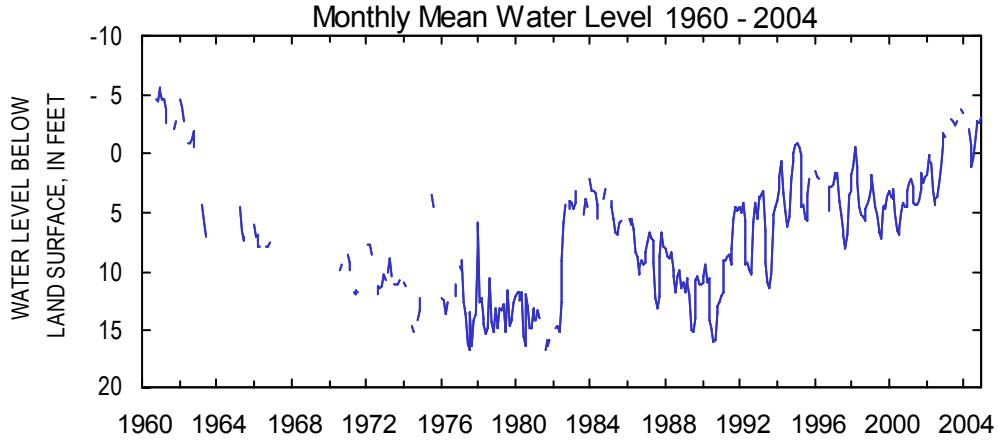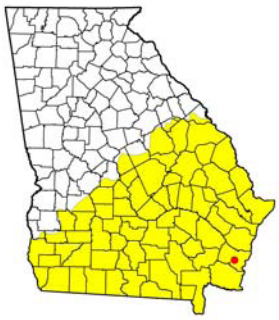
	Jan	Feb	Mar	Apr	May	Jun	Jul	Aug	Sep	Oct	Nov	Dec
2004												
Mean				-2.02	-0.75	1.07	0.42	-0.96	-2.36	-2.73	-2.64	-3.12
Max				-0.73	1.18	2.15	1.90	-0.28	-0.88	-2.09	-2.10	-2.68
Min				-3.03	-2.33	-0.09	-1.17	-1.67	-3.09	-3.44	-3.22	-4.17
1960 - 2004												
Mean	5.88	5.99	5.59	5.93	7.06	8.42	8.25	7.75	7.77	6.92	6.46	5.97
Max	16.15	15.20	15.25	15.85	15.89	18.68	18.50	17.10	17.20	16.77	16.30	16.02
Min	-6.80	-6.00	-6.40	-5.52	-3.62	-4.30	-5.00	-4.60	-5.10	-5.70	-6.25	-9.50