UPPER FLORIDAN AQUIFER
2004 Calendar Year

310938081285301 **Site Name: 34H334**

Latitude: 31°09'38" Longitude: 081°28'53" GLYNN Period of Record: 1962 - 2004
Well Depth: 980 feet Datum: 8.33 feet Well Diameter 4.0 inches

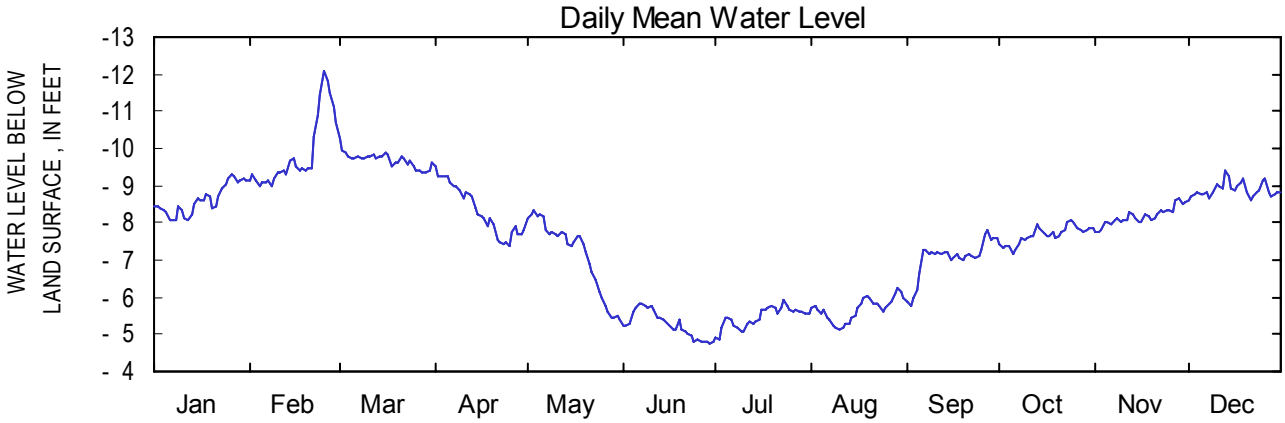

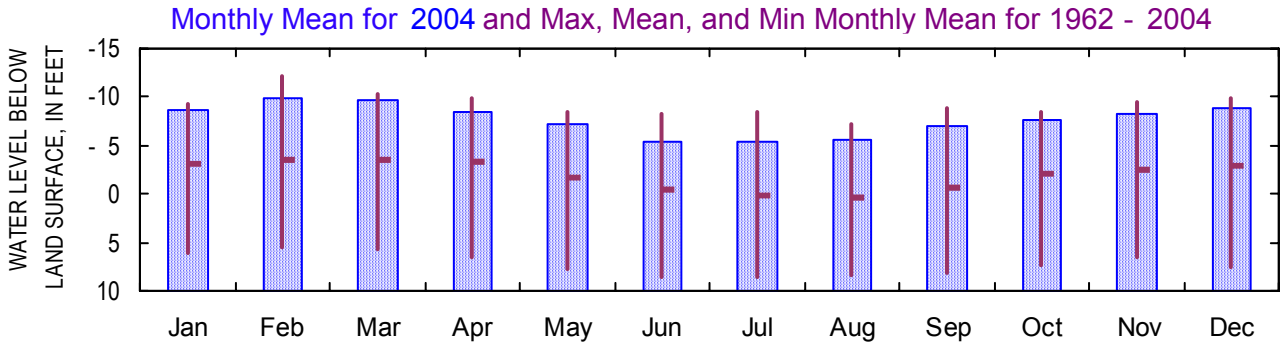

Monthly Water-Level Statistics
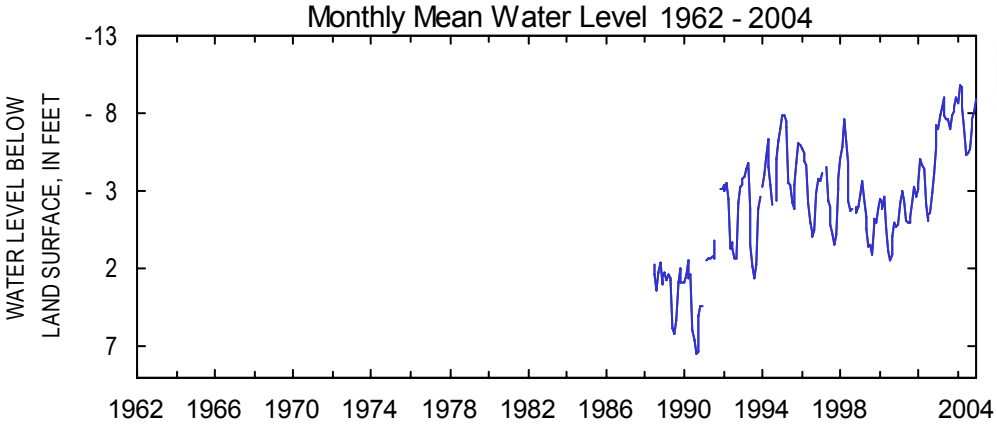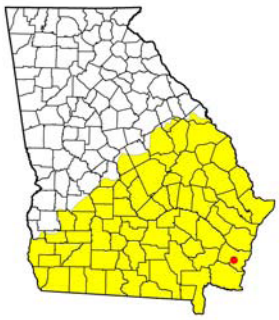
2004												
Mean	-8.61	-9.84	-9.70	-8.35	-7.12	-5.27	-5.46	-5.67	-7.05	-7.67	-8.17	-8.89
Max	-8.05	-8.98	-9.36	-7.39	-5.40	-4.77	-4.88	-5.12	-5.78	-7.16	-7.74	-8.60
Min	-9.31	-12.10	-10.27	-9.50	-8.35	-5.84	-5.92	-6.26	-7.78	-8.08	-8.65	-9.39
1962 - 2004												
Mean	-3.13	-3.59	-3.59	-3.27	-1.66	-0.37	0.09	0.29	-0.65	-2.14	-2.52	-2.93
Max	6.17	5.50	5.74	6.58	7.70	8.65	8.62	8.44	8.19	7.25	6.59	7.51
Min	-9.31	-12.10	-10.27	-9.92	-8.48	-8.29	-8.49	-7.17	-8.85	-8.40	-9.38	-9.81