UPPER FLORIDAN AQUIFER
2004 Calendar Year

311007081301701 **Site Name: 33H127**

Latitude: 31° 10 ' 06" Longitude: 081° 30 ' 16" GLYNN Period of Record: 1962 - 2004
Well Depth: 952 feet Datum: 6.15 feet Well Diameter 7.0 inches

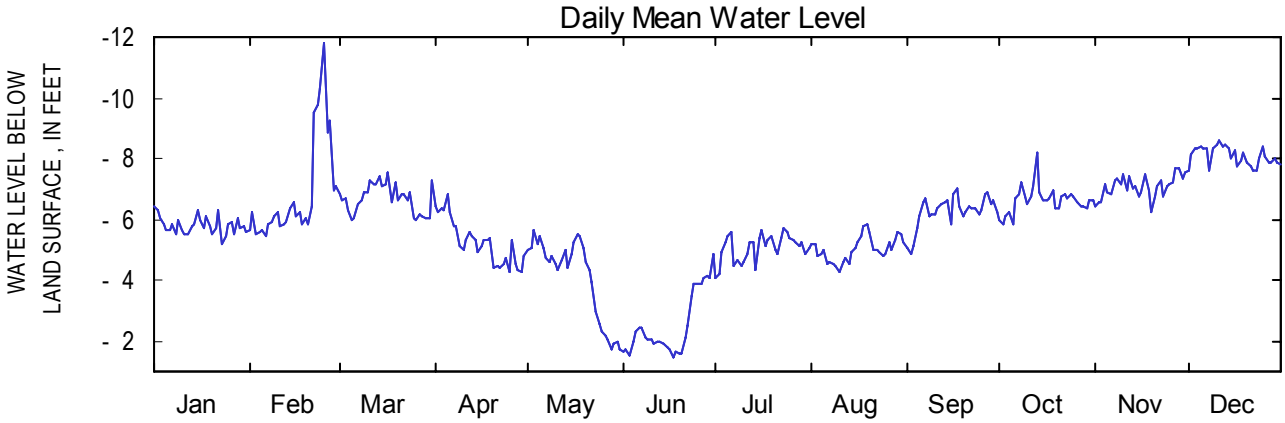

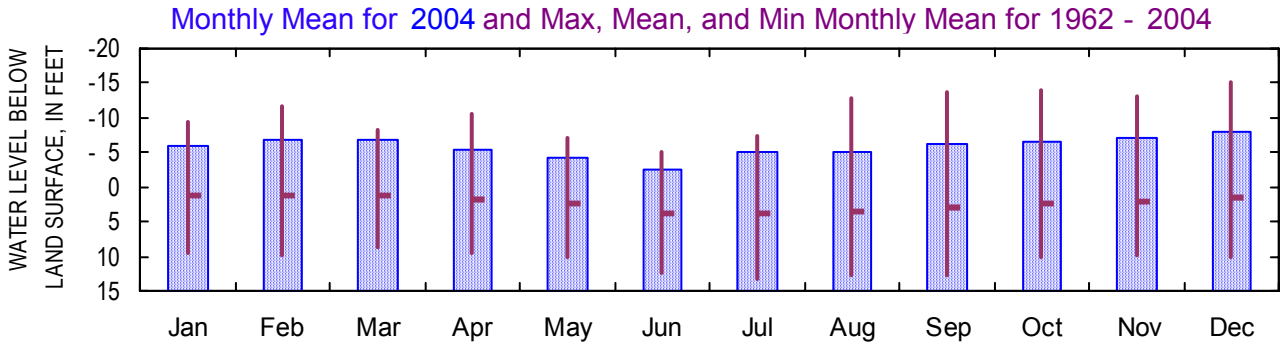

Monthly Water-Level Statistics
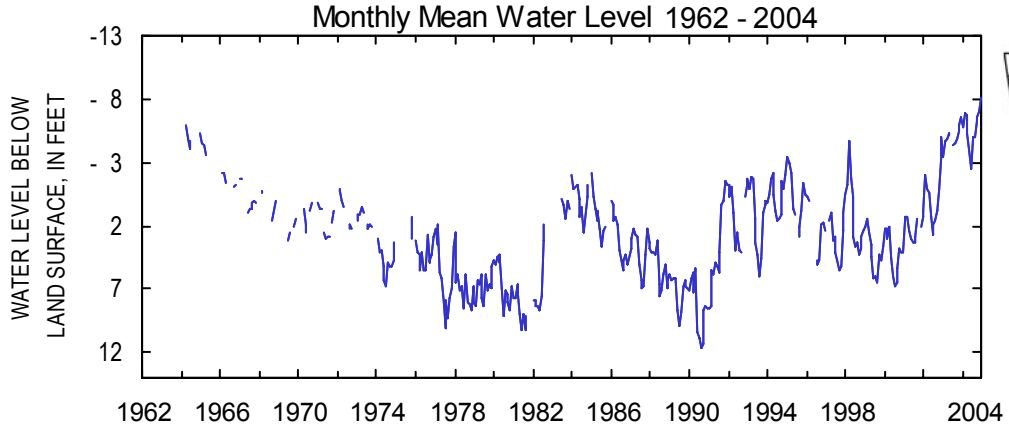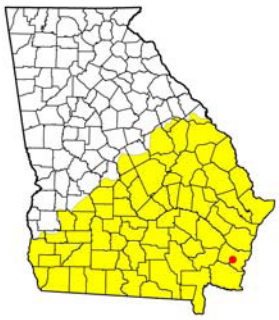
2004												
Mean	-5.81	-6.86	-6.69	-5.26	-4.10	-2.49	-5.07	-5.03	-6.26	-6.63	-7.07	-8.08
Max	-5.19	-5.47	-5.97	-4.28	-1.73	-1.43	-4.06	-4.30	-4.87	-5.83	-6.26	-7.58
Min	-6.45	-11.80	-7.54	-6.82	-5.66	-4.88	-5.73	-5.82	-7.05	-8.23	-7.70	-8.58
1962 - 2004												
Mean	1.27	1.36	1.23	1.67	2.39	3.88	3.94	3.48	3.05	2.39	2.00	1.53
Max	9.58	9.88	8.78	9.46	10.00	12.38	13.22	12.74	12.64	10.10	9.80	10.03
Min	-9.50	-11.80	-8.36	-10.50	-7.00	-4.95	-7.30	-12.70	-13.60	-14.00	-13.00	-15.00