UPPER FLORIDAN AQUIFER
2004 Calendar Year

311007081301702 **Site Name: 33H133**

Latitude: 31° 10 ' 06" Longitude: 081° 30 ' 16" GLYNN Period of Record: 1964 - 2004
Well Depth: 790 feet Datum: 6.71 feet Well Diameter 4.0 inches

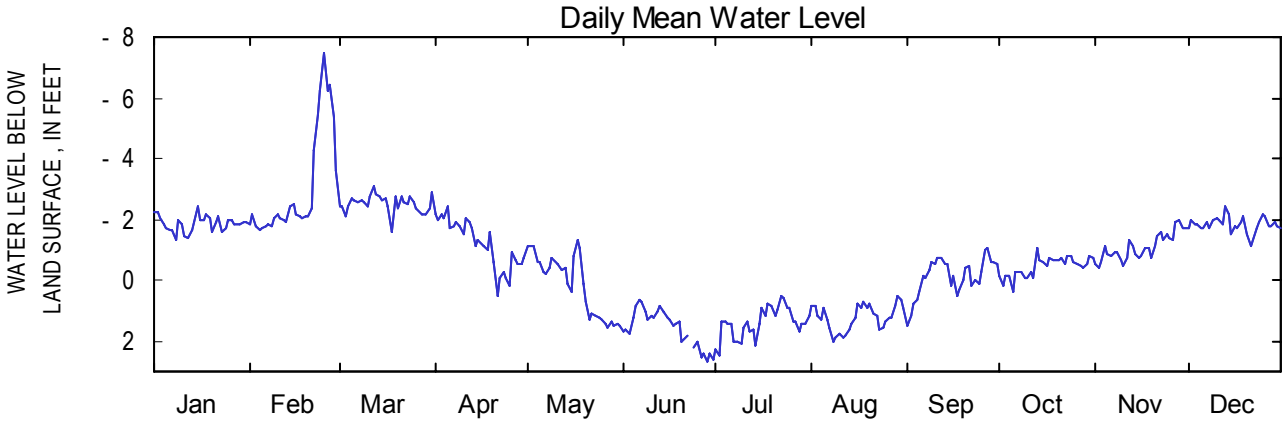

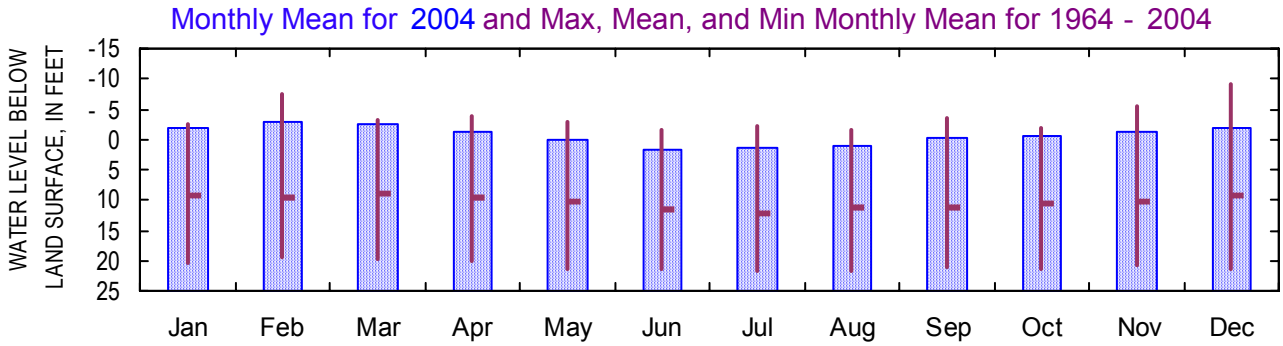

Monthly Water-Level Statistics
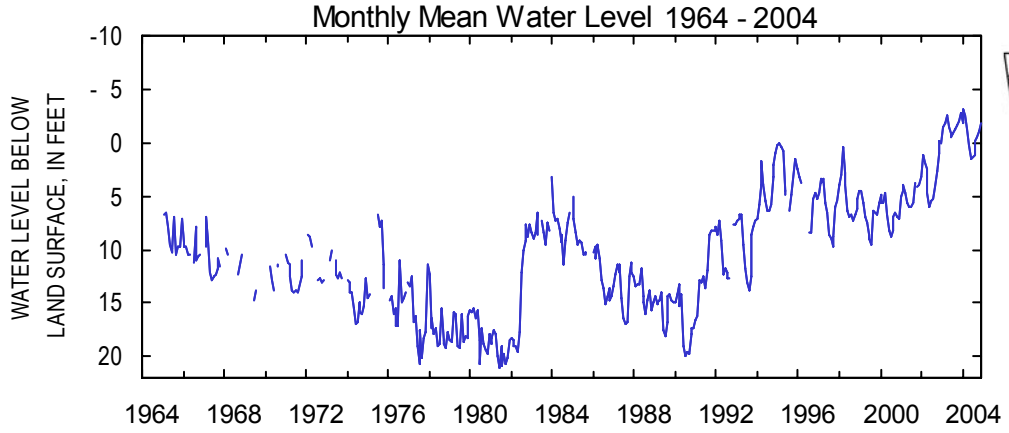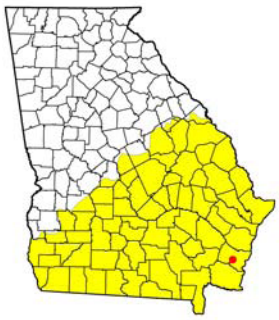
	Jan	Feb	Mar	Apr	May	Jun	Jul	Aug	Sep	Oct	Nov	Dec
2004												
Mean	-1.86	-3.02	-2.53	-1.21	0.16	1.57	1.40	1.22	-0.12	-0.44	-1.09	-1.83
Max	-1.35	-1.64	-1.57	0.50	1.53	2.67	2.46	2.03	1.50	0.39	-0.39	-1.15
Min	-2.44	-7.45	-3.12	-2.44	-1.30	0.67	0.53	0.49	-1.07	-1.05	-1.96	-2.41
1964 - 2004												
Mean	9.32	9.47	9.03	9.54	10.31	11.68	12.06	11.19	11.16	10.55	10.20	9.11
Max	20.37	19.40	19.79	20.20	21.25	21.50	21.87	21.63	20.97	21.28	20.71	21.30
Min	-2.44	-7.45	-3.25	-3.96	-2.71	-1.43	-2.10	-1.56	-3.44	-1.95	-5.61	-9.07