UPPER FLORIDAN AQUIFER
2004 Calendar Year

311400084295502 **Site Name: 10H009**

Latitude: 31°14'00" Longitude: 084°29'55" BAKER Period of Record: 1998 - 2004
Well Depth: 200 feet Datum: 167 feet Well Diameter 4 inches

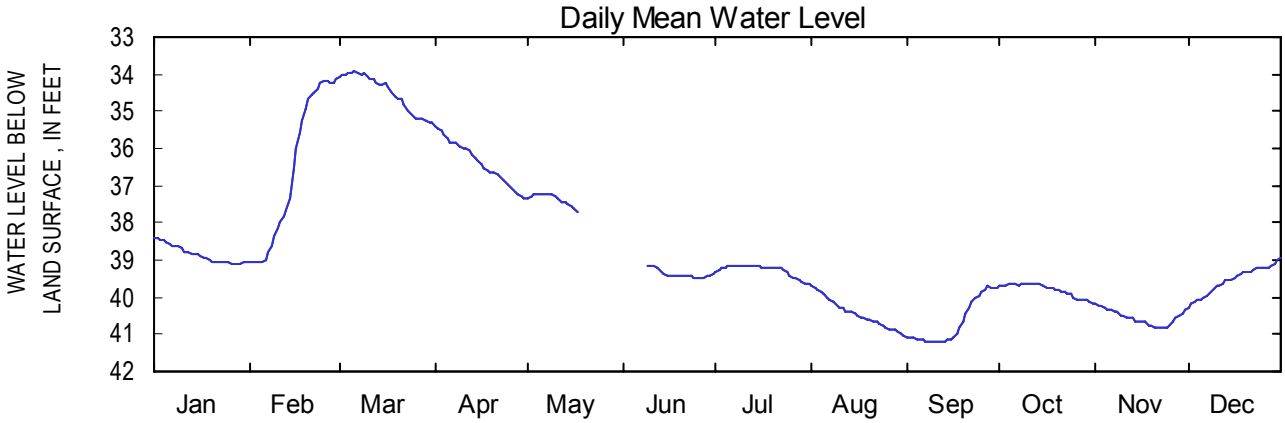

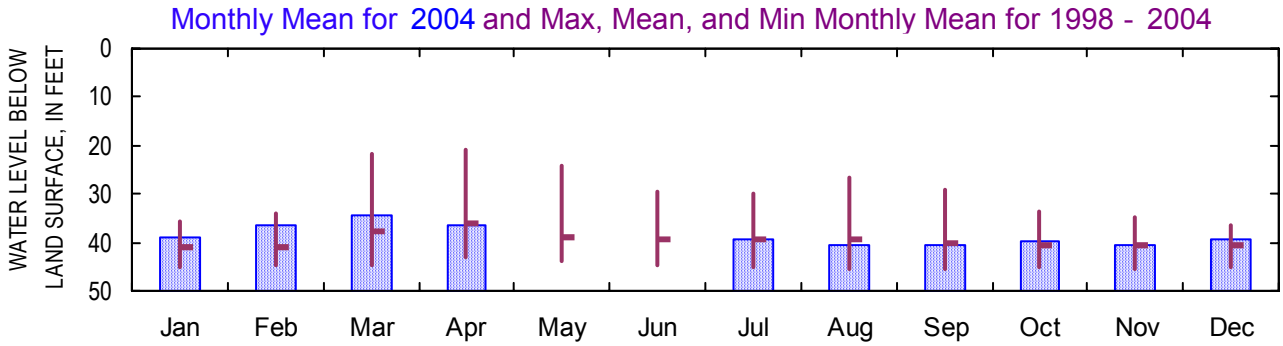

Monthly Water-Level Statistics
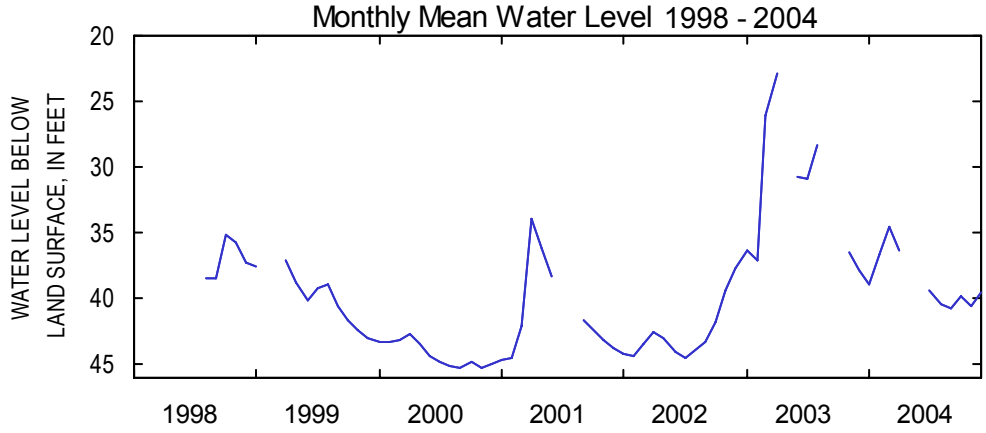
	Jan	Feb	Mar	Apr	May	Jun	Jul	Aug	Sep	Oct	Nov	Dec
2004												
Mean	38.84	36.57	34.50	36.37			39.27	40.44	40.68	39.80	40.55	39.54
Max	39.11	39.06	35.32	37.32			39.67	41.02	41.22	40.16	40.83	40.26
Min	38.41	34.15	33.93	35.39			39.14	39.72	39.71	39.65	40.19	38.95
1998 - 2004												
Mean	40.80	40.84	37.66	35.92	39.02	39.46	39.53	39.30	40.34	40.62	40.43	40.57
Max	44.88	44.54	44.57	43.03	43.92	44.61	45.09	45.31	45.37	45.08	45.29	45.07
Min	35.80	34.15	21.65	20.78	24.31	29.60	29.80	26.47	29.12	33.59	34.87	36.58