UPPER BRUNSWICK AQUIFER
2004 Calendar Year

311711081283002 **Site Name: 34J077**

Latitude: 31° 17 ' 11" Longitude: 081° 28 ' 30" GLYNN Period of Record: 1998 - 2004
Well Depth: 390 feet Datum: 15 feet Well Diameter 4 inches

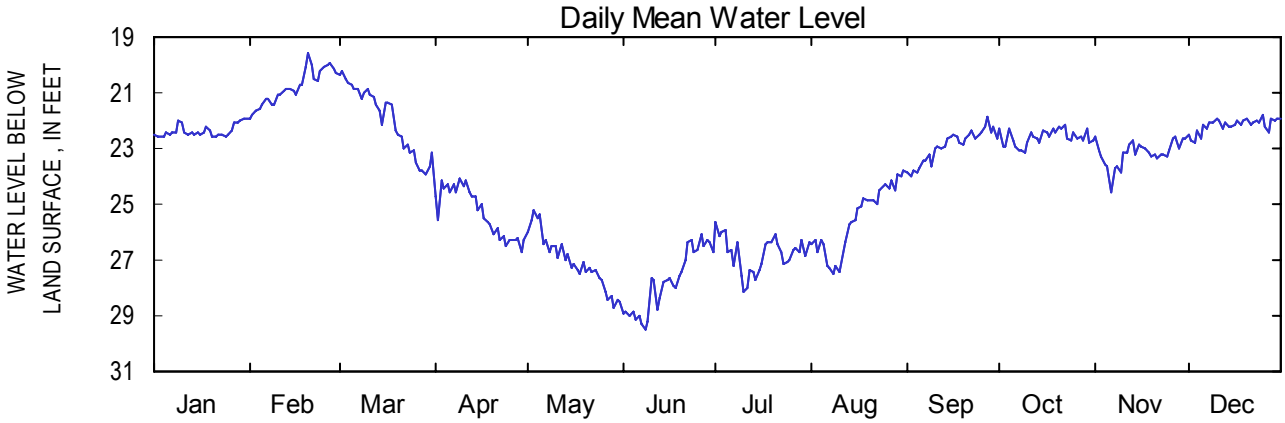

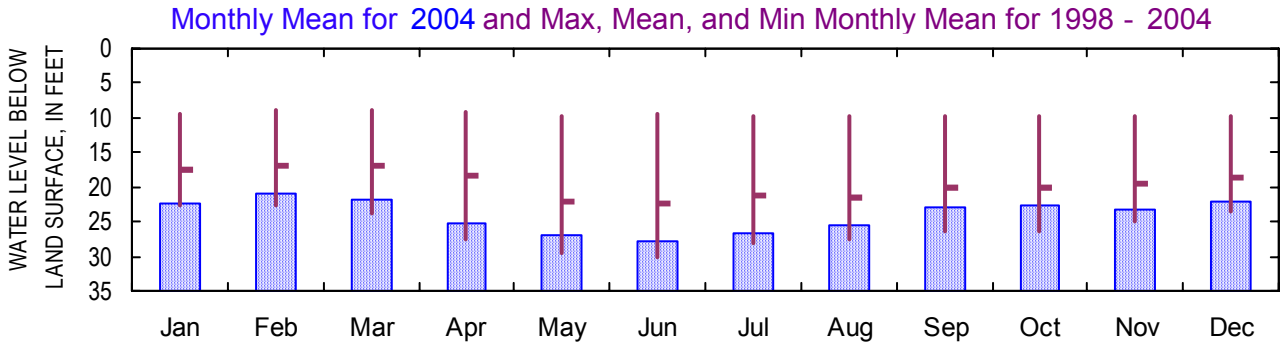

Monthly Water-Level Statistics
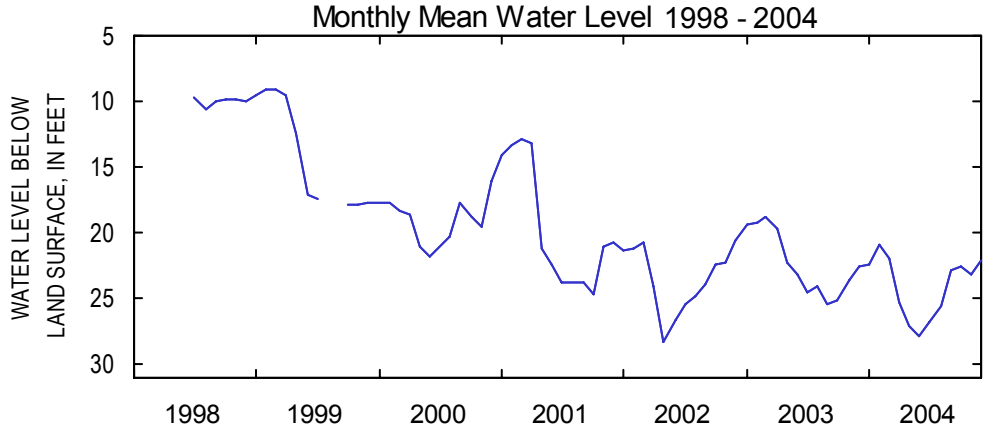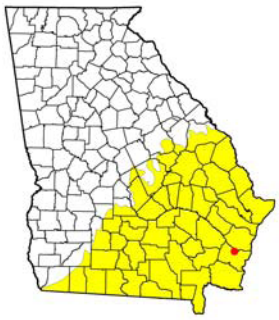
	Jan	Feb	Mar	Apr	May	Jun	Jul	Aug	Sep	Oct	Nov	Dec
2004												
Mean	22.37	20.80	21.94	25.31	27.06	27.78	26.78	25.52	22.91	22.60	23.17	22.16
Max	22.59	21.94	23.95	26.68	28.72	29.52	28.14	27.50	23.98	23.12	24.57	22.78
Min	21.90	19.56	20.21	24.09	25.22	26.04	25.68	23.78	21.84	22.12	22.57	21.75
1998 - 2004												
Mean	17.39	16.89	16.93	18.40	22.04	22.29	21.28	21.61	20.07	20.15	19.63	18.52
Max	22.59	22.59	23.95	27.51	29.61	30.09	28.14	27.50	26.33	26.29	25.10	23.65
Min	9.40	8.91	8.87	9.30	9.66	9.53	9.62	9.70	9.77	9.71	9.81	9.78