CLAIBORNE AQUIFER
2004 Calendar Year

311802084192301 **Site Name: 11J011**

Latitude: 31°18'02" Longitude: 084°19'23" MITCHELL Period of Record: 1981 - 2004
Well Depth: 417 feet Datum: 165.00 feet Well Diameter 4.0 inches

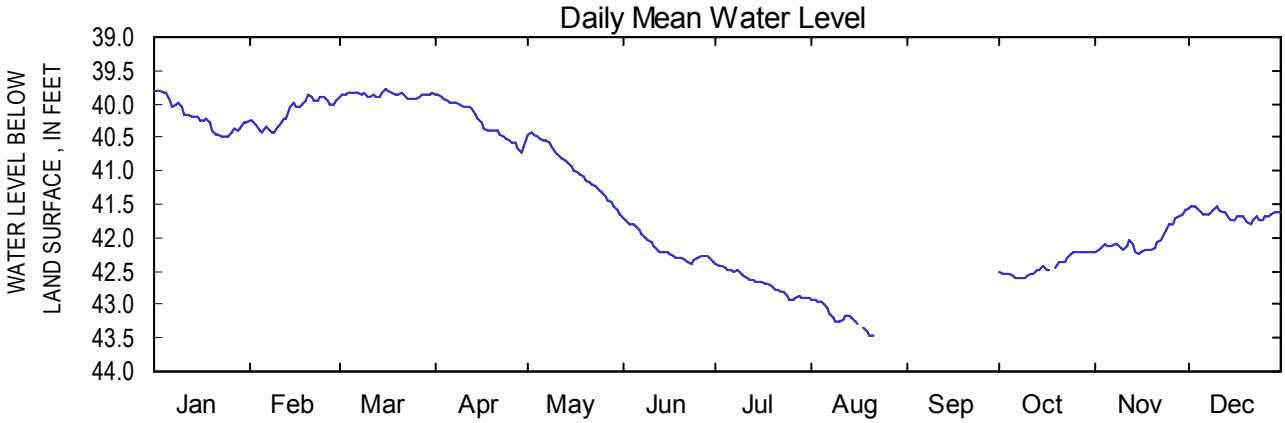

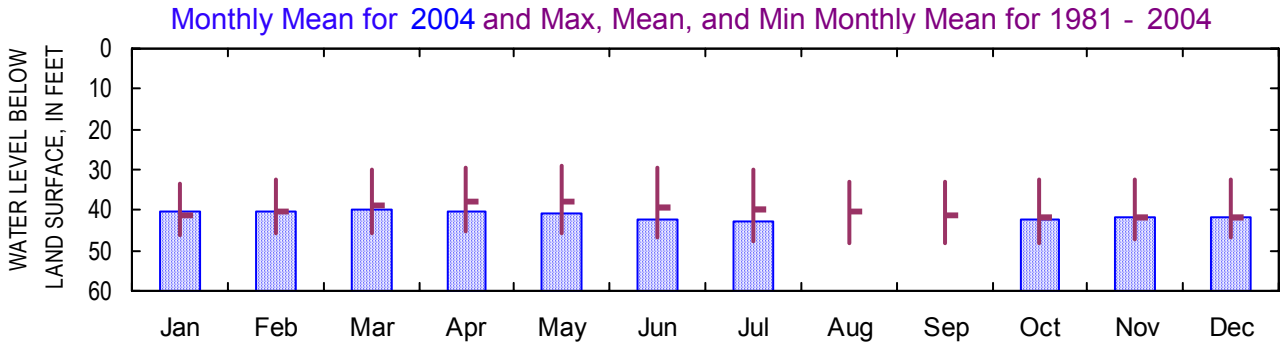

Monthly Water-Level Statistics
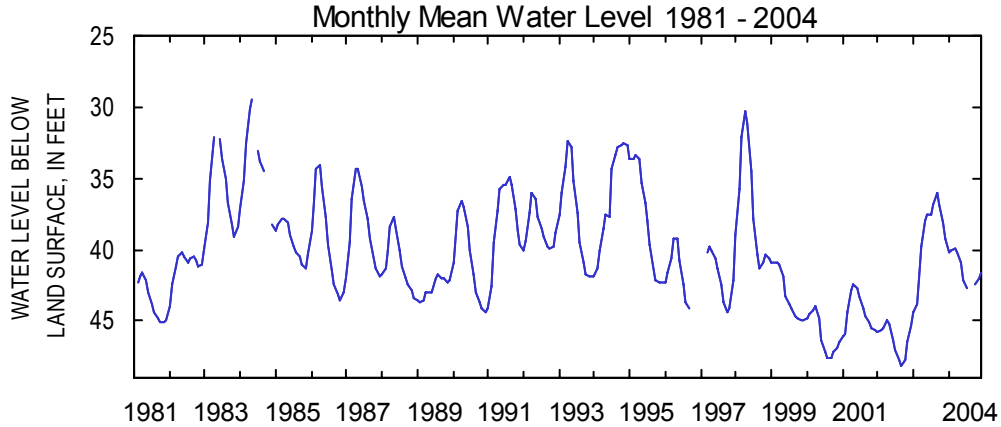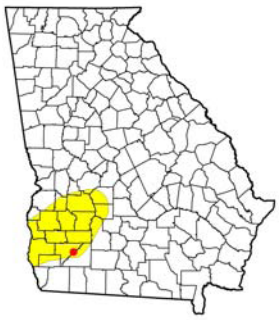
	Jan	Feb	Mar	Apr	May	Jun	Jul	Aug	Sep	Oct	Nov	Dec
2004												
Mean	40.19	40.13	39.86	40.25	40.98	42.15	42.68			42.42	42.04	41.65
Max	40.50	40.44	39.92	40.71	41.64	42.39	42.94			42.61	42.23	41.80
Min	39.79	39.87	39.77	39.85	40.43	41.69	42.40			42.20	41.60	41.52
1981 - 2004												
Mean	41.30	40.39	38.96	37.87	38.07	39.17	39.87	40.57	41.12	41.64	41.89	41.77
Max	46.26	45.95	45.88	45.20	45.64	46.87	47.47	48.10	48.36	48.09	47.20	46.66
Min	33.22	32.59	29.78	29.54	29.13	29.67	29.86	32.72	32.72	32.33	32.30	32.34