UPPER FLORIDAN AQUIFER
2004 Calendar Year

311802084192302 **Site Name: 11J012**

Latitude: 31°18'02" Longitude: 084°19'23" MITCHELL Period of Record: 1981 - 2004
Well Depth: 225 feet Datum: 165 feet Well Diameter 6 inches

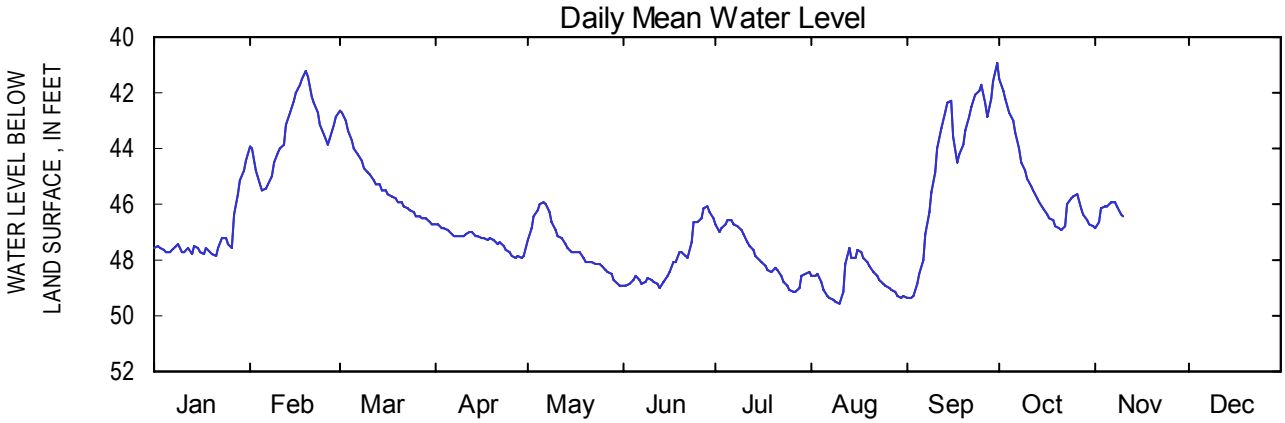

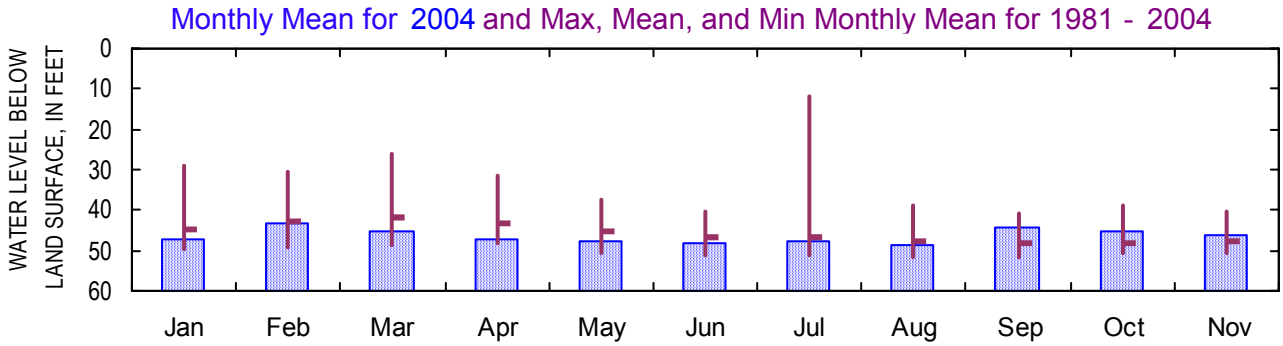

Monthly Water-Level Statistics
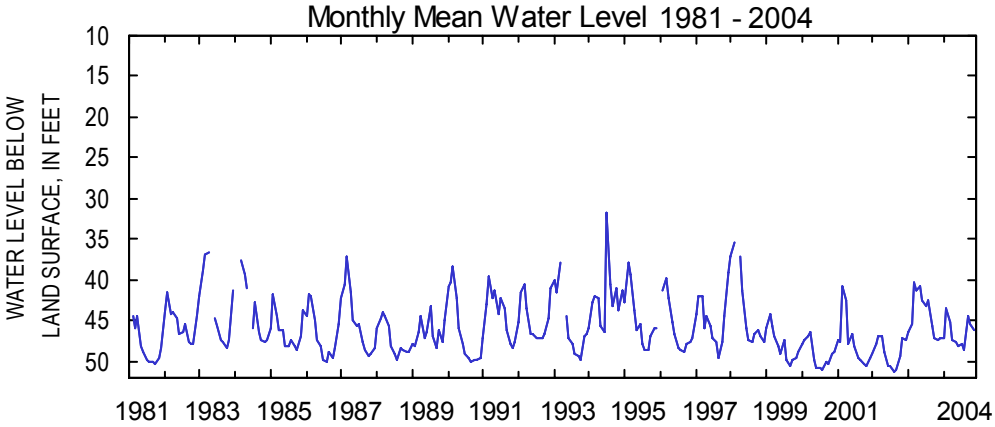
2004												
Mean	47.22	43.42	45.23	47.27	47.52	47.99	47.88	48.69	44.41	45.30	46.26	41.65
Max	47.82	45.52	46.74	47.90	48.90	49.00	49.16	49.56	49.35	46.93	46.87	41.80
Min	44.44	41.18	42.67	46.70	45.93	46.06	46.57	47.60	40.96	41.50	45.90	41.52
1981 - 2004												
Mean	44.66	42.73	41.62	43.19	45.48	46.86	46.66	47.58	48.09	47.97	47.59	46.09
Max	49.84	48.98	48.55	48.31	50.75	51.13	51.19	51.85	51.62	50.80	50.86	50.15
Min	28.87	30.68	26.26	31.39	37.44	40.15	12.01	38.88	40.96	38.71	40.41	29.22