UPPER FLORIDAN AQUIFER
2004 Calendar Year

312127084065801 **Site Name: 13J004**

Latitude: 31°21'29" Longitude: 084°06'57" MITCHELL Period of Record: 1978 - 2004
Well Depth: 208 feet Datum: 194.00 feet Well Diameter 12 inches

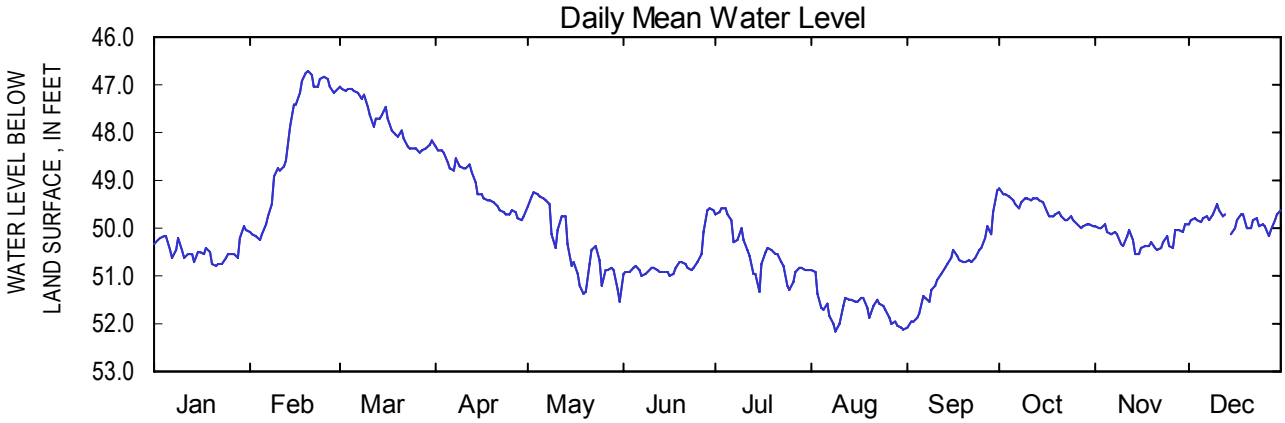

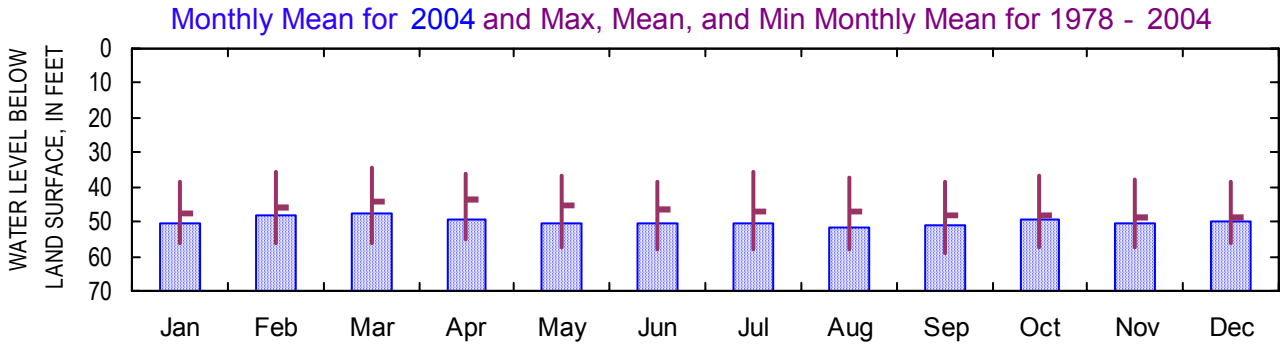

Monthly Water-Level Statistics
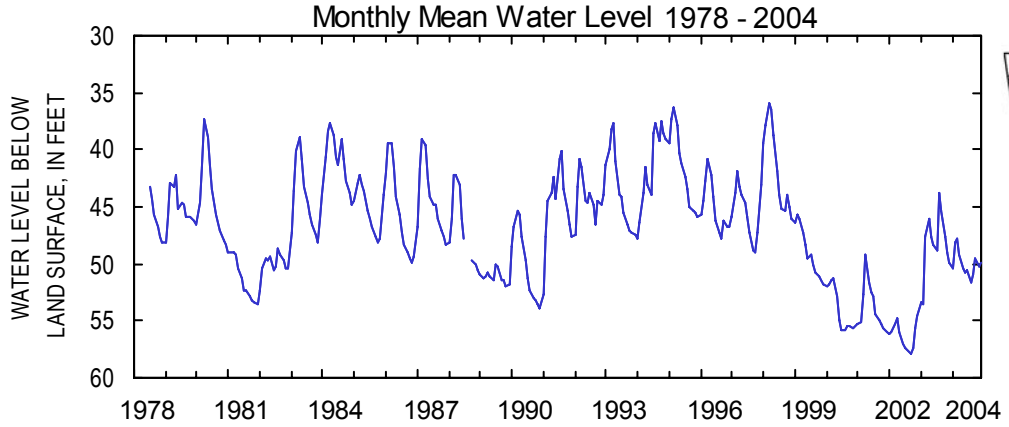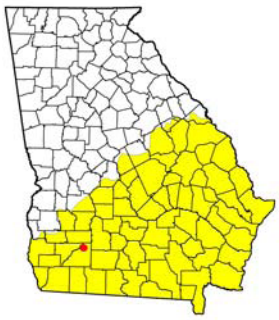
	Jan	Feb	Mar	Apr	May	Jun	Jul	Aug	Sep	Oct	Nov	Dec
2004												
Mean	50.46	48.16	47.75	49.14	50.37	50.70	50.51	51.67	50.87	49.61	50.22	49.84
Max	50.77	50.25	48.41	49.84	51.55	50.99	51.34	52.16	52.07	49.98	50.56	50.15
Min	49.95	46.71	47.05	48.28	49.24	49.58	49.56	50.87	49.20	49.16	49.92	49.48
1978 - 2004												
Mean	47.74	45.88	44.06	43.82	45.22	46.69	46.94	47.23	48.19	48.40	48.78	48.61
Max	56.26	56.22	56.08	55.02	57.38	57.96	57.72	58.01	59.13	57.49	57.31	56.16
Min	38.44	35.73	34.64	36.07	36.96	38.63	35.80	37.11	38.43	36.77	37.65	38.67