UPPER FLORIDAN AQUIFER
2004 Calendar Year

312617084110701 **Site Name: 12K014**

Latitude: 31°26'11" Longitude: 084°11'05" BAKER Period of Record: 1982 - 2004
Well Depth: 137 feet Datum: 183.36 feet Well Diameter 2 inches

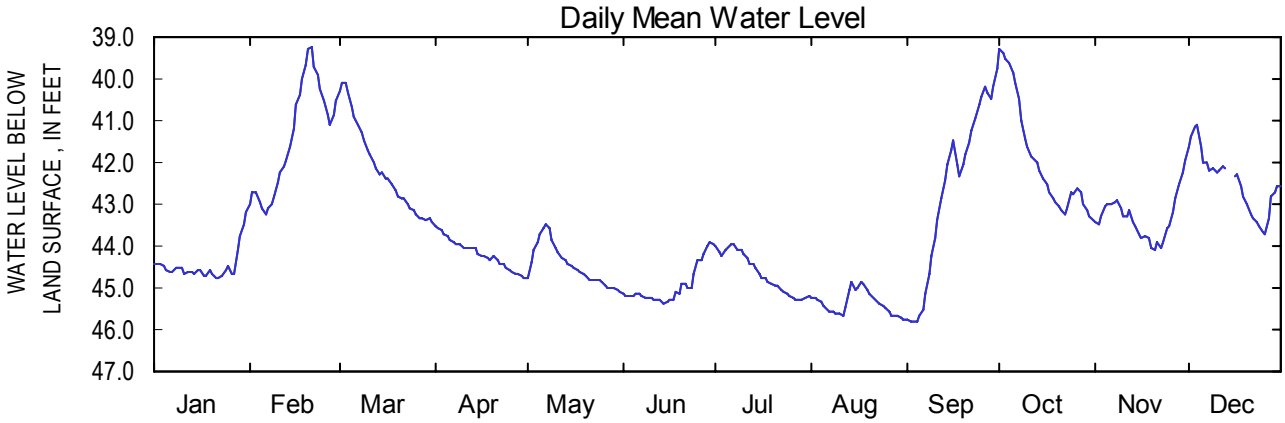

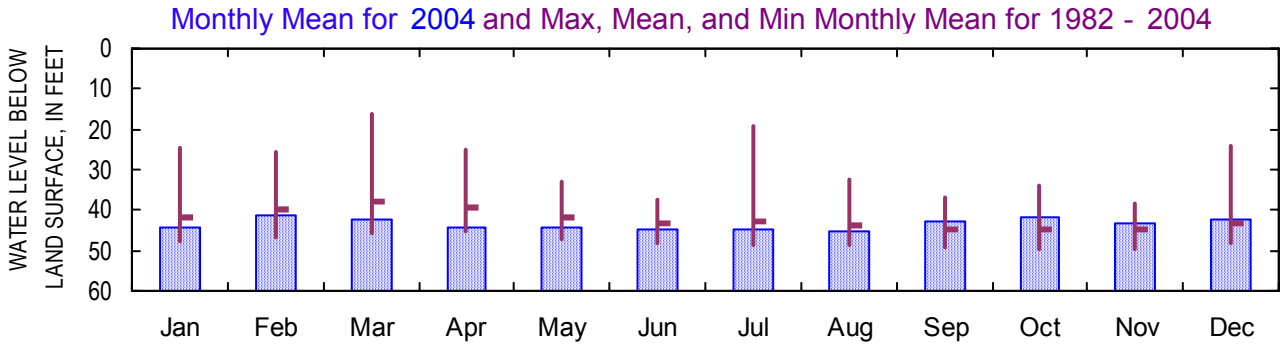

Monthly Water-Level Statistics
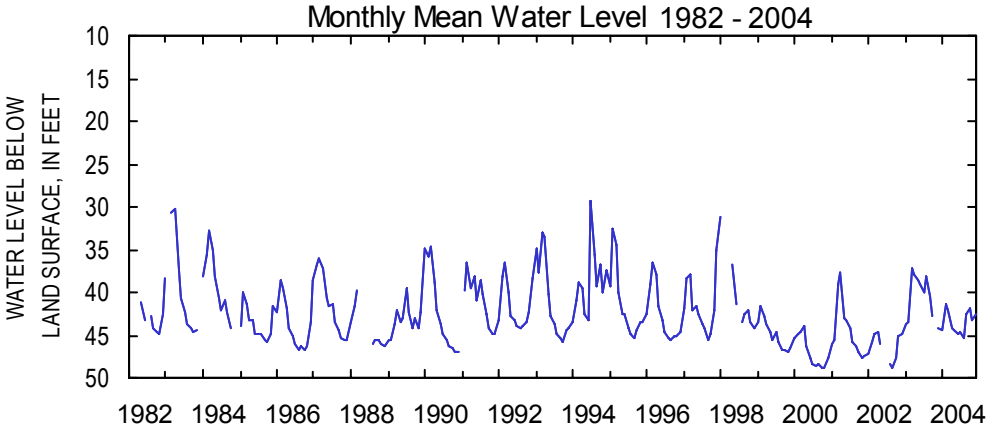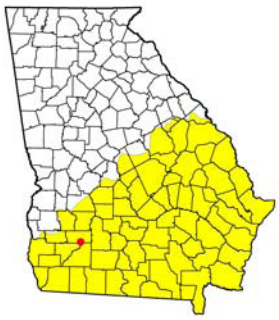
	Jan	Feb	Mar	Apr	May	Jun	Jul	Aug	Sep	Oct	Nov	Dec
2004												
Mean	44.47	41.41	42.13	44.18	44.46	44.95	44.66	45.37	42.67	41.93	43.33	42.48
Max	44.78	43.23	43.44	44.76	45.10	45.36	45.30	45.77	45.81	43.37	44.09	43.73
Min	43.20	39.25	40.09	43.52	43.48	43.90	43.93	44.86	39.76	39.27	41.95	41.10
1982 - 2004												
Mean	41.58	39.64	37.75	39.50	41.79	43.20	42.95	43.96	44.63	44.72	44.79	43.46
Max	47.63	46.76	45.94	45.40	47.30	48.09	48.53	48.91	49.06	49.56	49.58	47.96
Min	24.42	25.36	16.07	25.05	33.19	37.33	19.05	32.58	37.11	33.86	38.28	24.04