UPPER FLORIDAN AQUIFER
2004 Calendar Year

313146083491601 **Site Name: 15L020**

Latitude: 31°31'46" Longitude: 083°49'16" WORTH Period of Record: 1972 - 2004
Well Depth: 450 feet Datum: 420.00 feet Well Diameter 18.0 inches

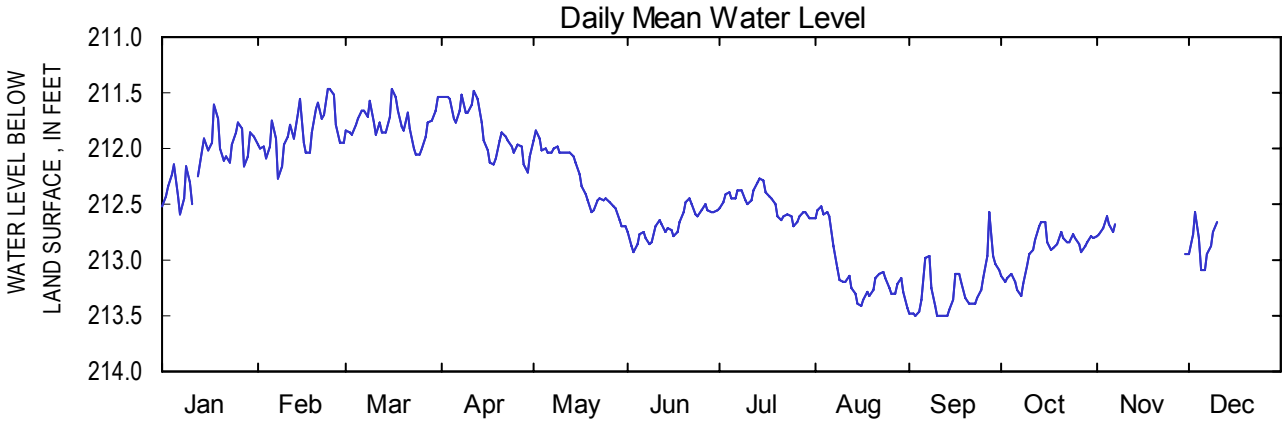

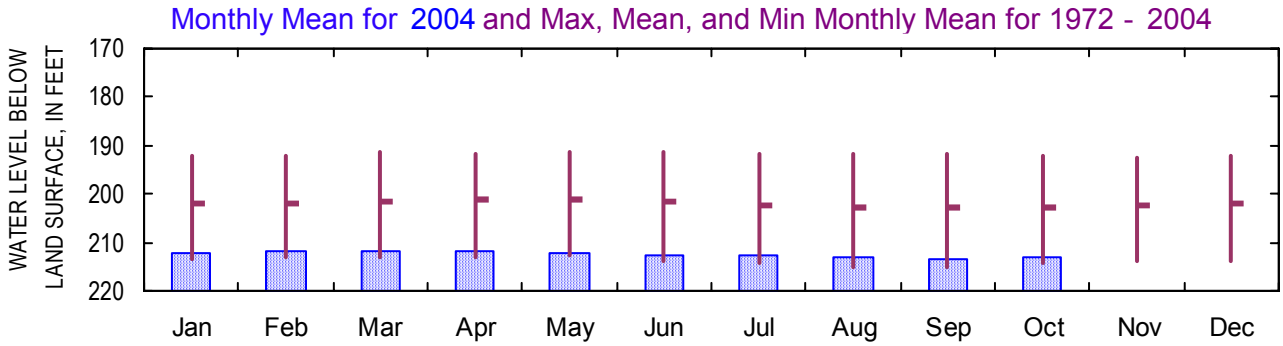

Monthly Water-Level Statistics
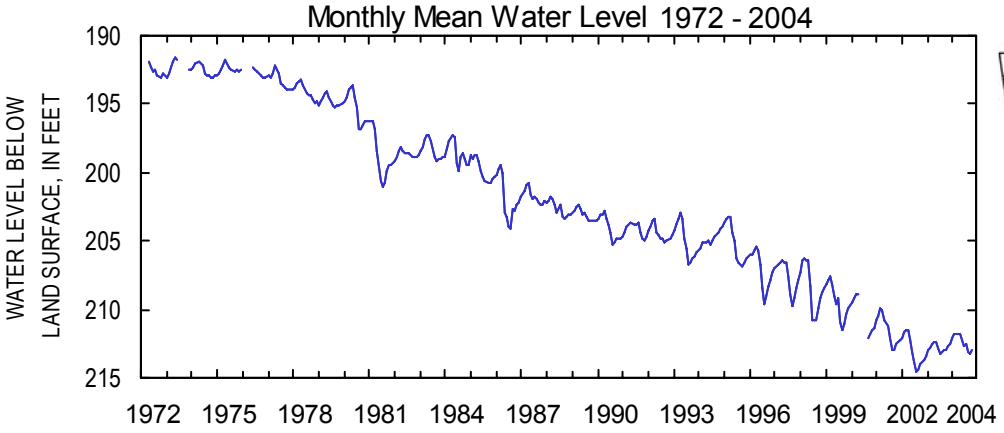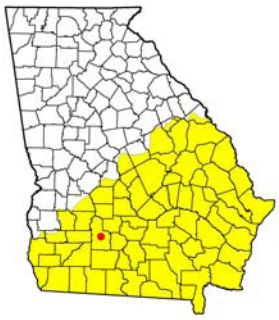
2004												
Mean	212.11	211.85	211.78	211.83	212.26	212.68	212.49	213.10	213.27	212.93		
Max	212.60	212.26	212.05	212.21	212.70	212.93	212.69	213.42	213.50	213.33		
Min	211.61	211.46	211.47	211.48	211.83	212.44	212.26	212.52	212.57	212.66		
1972 - 2004												
Mean	202.01	201.88	201.55	201.35	201.15	201.63	202.34	202.65	202.96	202.95	202.36	202.13
Max	213.25	213.17	212.86	212.88	212.73	213.80	214.25	214.94	214.90	214.26	213.96	213.77
Min	192.26	191.98	191.50	191.61	191.50	191.38	191.70	191.70	191.90	192.24	192.38	192.11