UPPER FLORIDAN AQUIFER
2004 Calendar Year

313253081433502 **Site Name: 32L015**

Latitude: 31°32'52" Longitude: 081°43'36" WAYNE Period of Record: 1983 - 2004
Well Depth: 750 feet Datum: 74.00 feet Well Diameter 4.0 inches

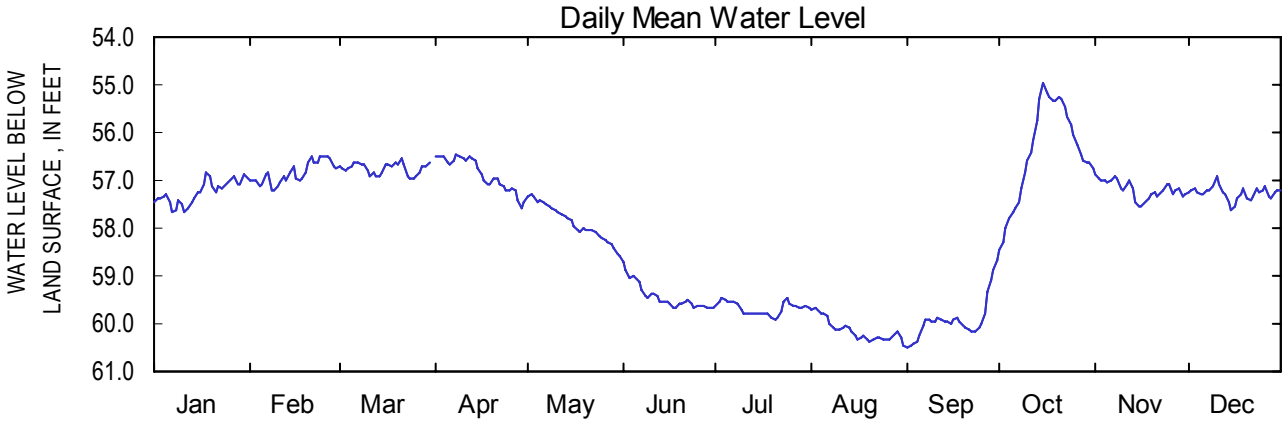

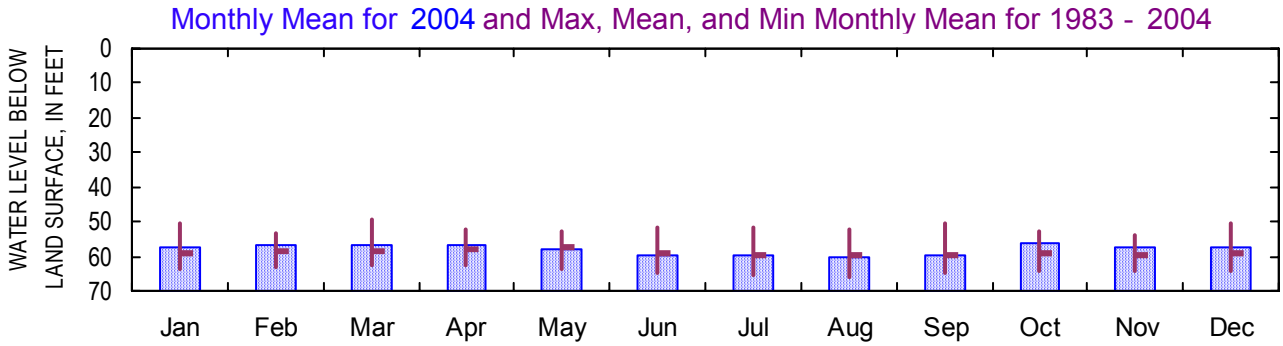

Monthly Water-Level Statistics
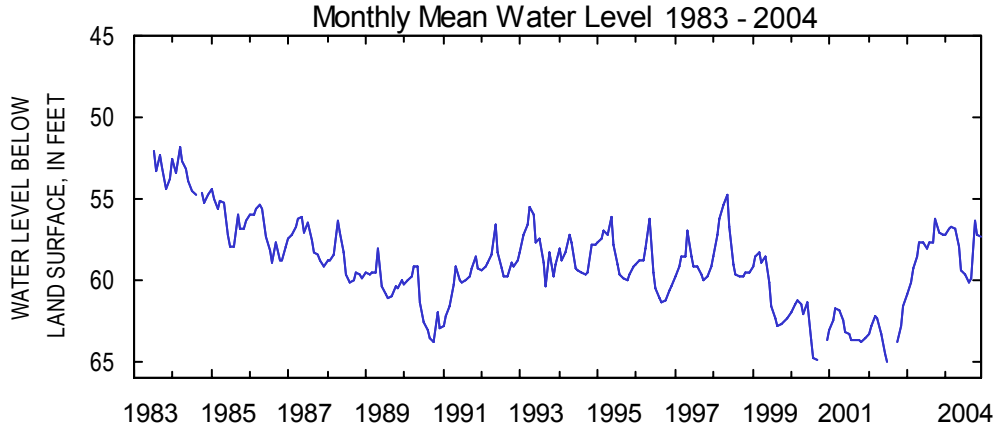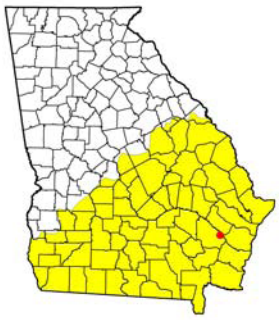
	Jan	Feb	Mar	Apr	May	Jun	Jul	Aug	Sep	Oct	Nov	Dec
2004												
Mean	57.24	56.84	56.76	56.86	57.89	59.44	59.68	60.14	59.92	56.40	57.18	57.27
Max	57.67	57.22	56.96	57.57	58.60	59.67	59.93	60.47	60.50	58.47	57.54	57.61
Min	56.84	56.49	56.52	56.44	57.31	58.72	59.47	59.69	58.65	54.96	56.87	56.93
1983 - 2004												
Mean	59.00	58.70	58.25	57.85	57.62	58.89	59.45	59.83	59.69	59.28	59.39	59.28
Max	63.67	63.30	62.68	62.57	63.87	64.92	65.47	65.77	64.97	64.12	64.14	64.03
Min	50.62	53.15	49.12	52.12	52.71	51.75	51.81	52.46	50.33	52.60	53.99	50.57