UPPER FLORIDAN AQUIFER
2004 Calendar Year

313808084093601 **Site Name: 12M017**

Latitude: 31°38'08" Longitude: 084°09'36" LEE Period of Record: 1982 - 2004
Well Depth: 181 feet Datum: 225 feet Well Diameter 4 inches

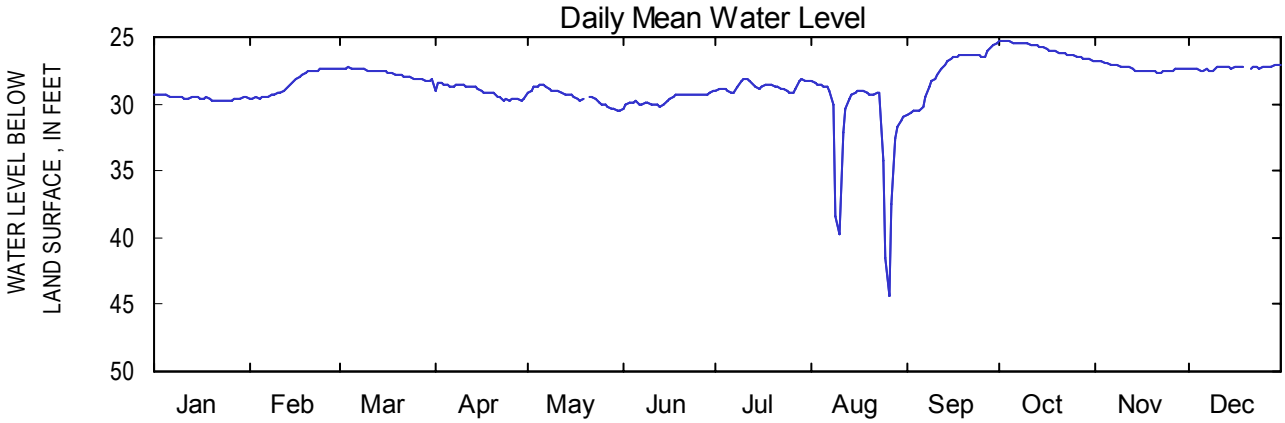

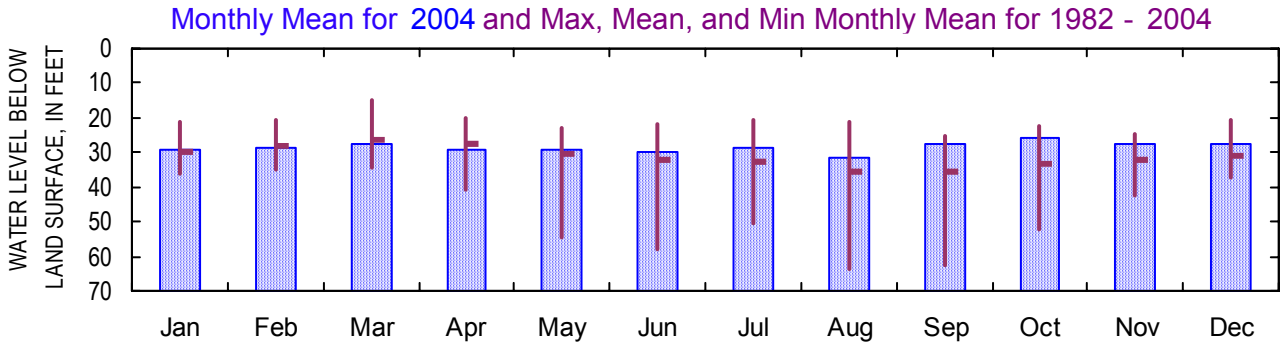

Monthly Water-Level Statistics
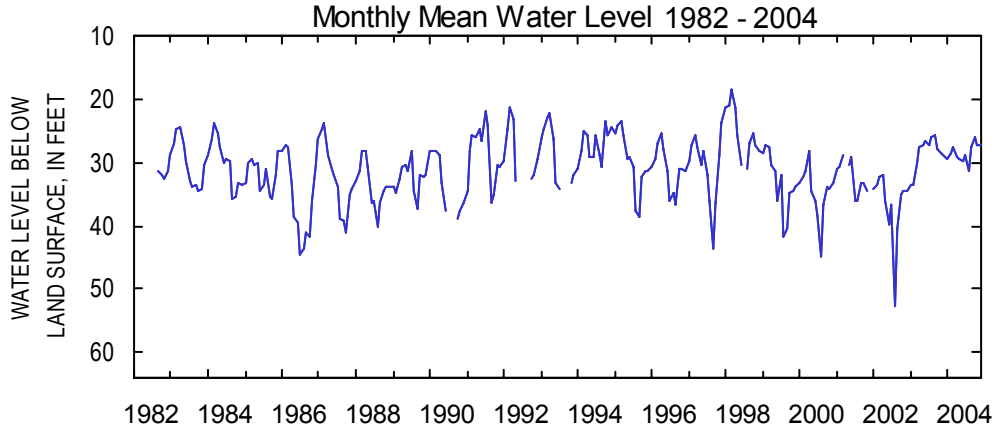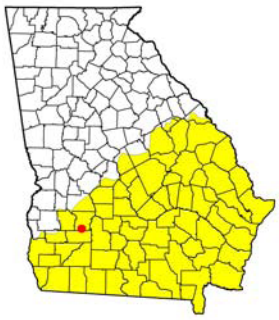
	Jan	Feb	Mar	Apr	May	Jun	Jul	Aug	Sep	Oct	Nov	Dec
2004												
Mean	29.53	28.42	27.71	29.05	29.45	29.67	28.70	31.49	27.56	25.91	27.31	27.30
Max	29.73	29.55	28.30	29.80	30.50	30.35	29.18	44.34	30.81	26.72	27.64	27.51
Min	29.25	27.38	27.29	28.45	28.59	29.02	28.18	28.33	25.40	25.29	26.77	27.11
1982 - 2004												
Mean	29.96	28.33	26.67	27.34	30.20	32.07	32.43	35.84	35.73	33.33	32.19	31.03
Max	36.12	35.18	34.25	40.91	54.74	58.04	50.56	63.76	62.38	52.01	42.47	37.05
Min	21.06	20.67	15.15	19.89	22.67	22.08	20.45	21.17	25.14	22.30	24.52	20.80