CLAYTON AQUIFER
2004 Calendar Year

313812084125001 **Site Name: 12M002**

Latitude: 31°38'10" Longitude: 084°12'49" LEE Period of Record: 1978 - 2004
Well Depth: 650 feet Datum: 238.00 feet Well Diameter 4.0 inches

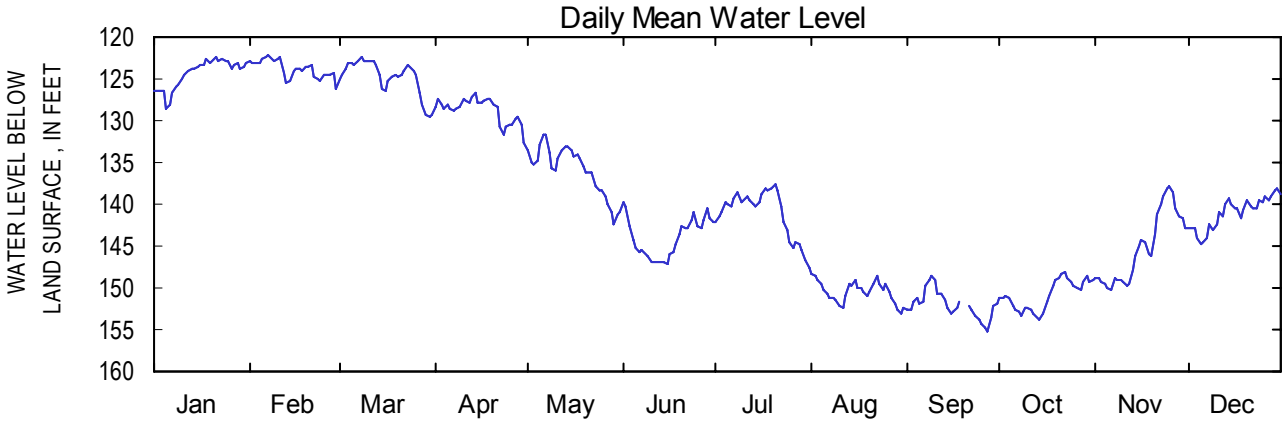

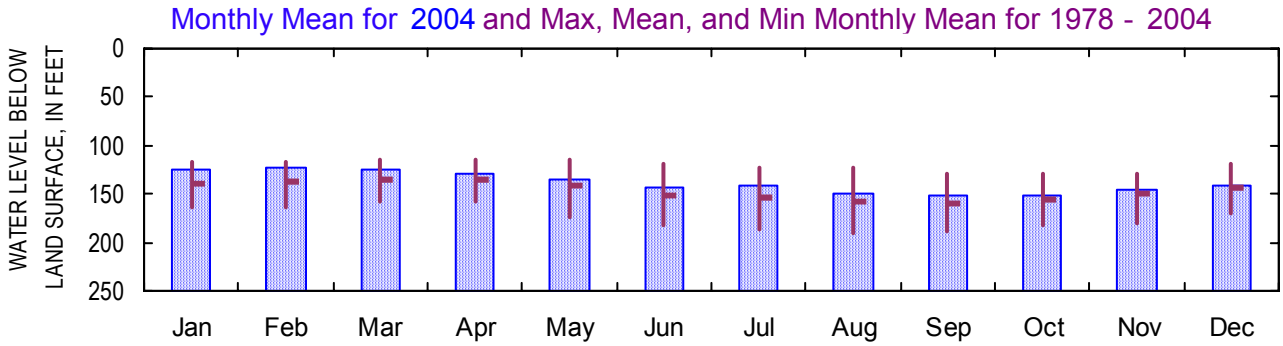

Monthly Water-Level Statistics
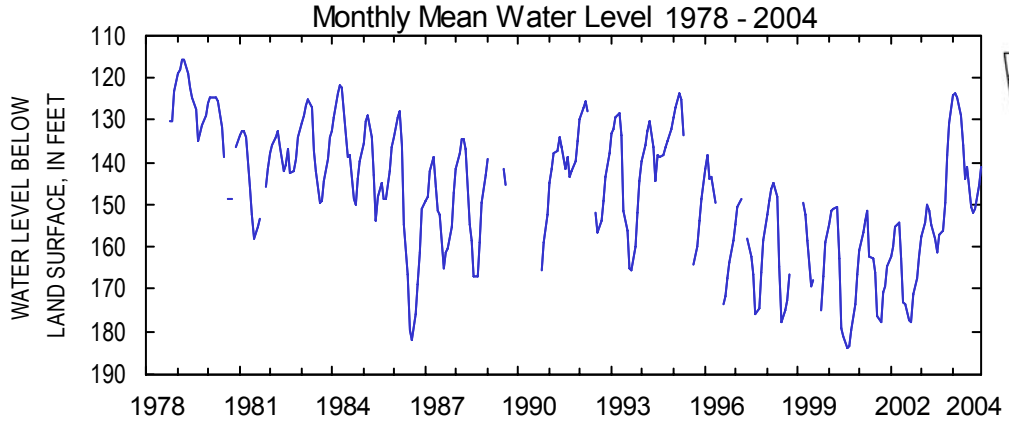
2004												
Mean	124.35	123.78	124.71	128.74	135.93	144.00	141.11	150.47	152.04	150.87	145.25	141.04
Max	128.54	126.08	129.44	132.52	142.40	147.03	147.66	153.07	155.34	153.70	150.26	144.80
Min	122.50	122.25	122.43	126.59	131.56	139.77	137.57	148.25	148.66	148.18	137.86	138.15
1978 - 2004												
Mean	140.21	137.60	135.87	135.88	142.33	151.30	154.29	157.70	159.03	156.00	150.13	144.29
Max	164.56	163.99	157.49	158.78	174.12	182.09	186.62	190.54	189.46	182.00	179.32	169.54
Min	117.78	116.22	114.79	115.53	115.75	119.06	123.31	123.61	128.41	129.50	128.77	118.98