UPPER FLORIDAN AQUIFER
2004 Calendar Year

313823081154201 **Site Name: 35M013**

Latitude: 31°38'23" Longitude: 081°15'42" MCINTOSH Period of Record: 1966 - 2004
Well Depth: 553 feet Datum: 16.30 feet Well Diameter 10.0 inches

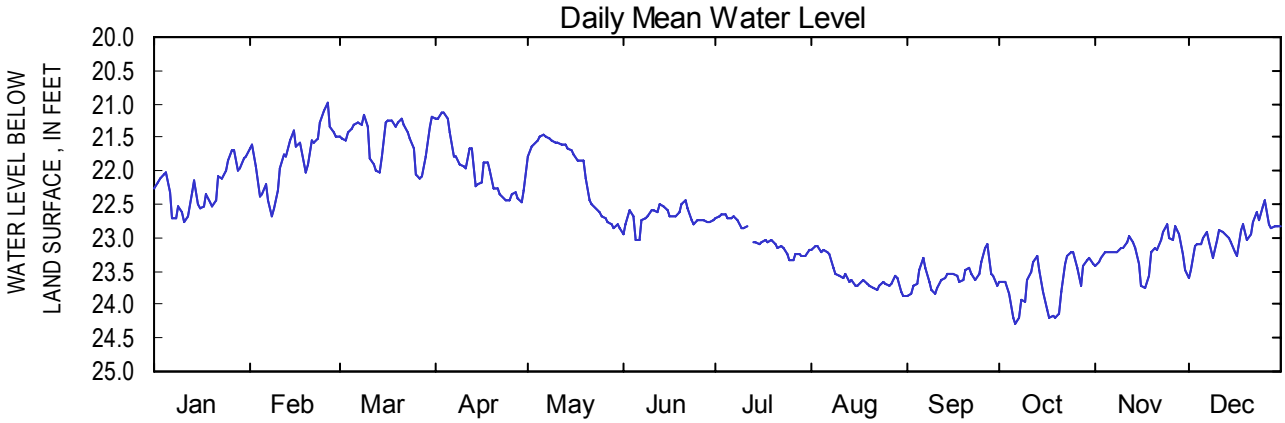

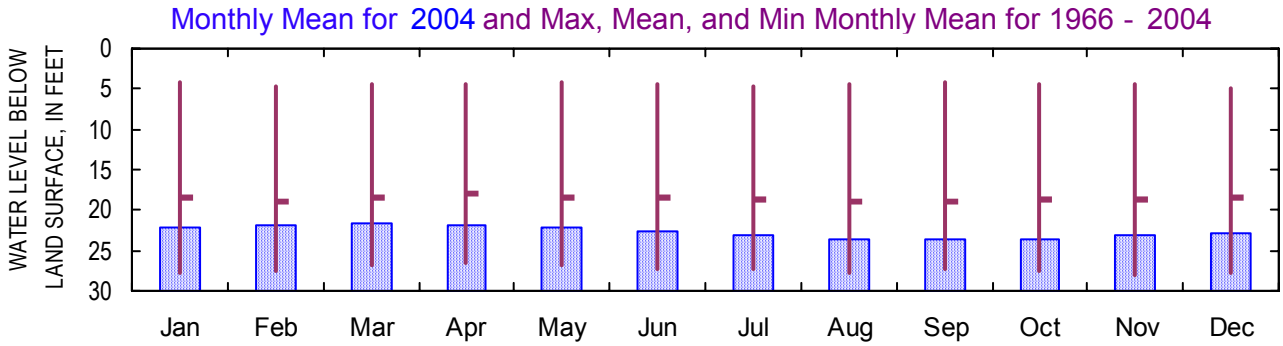

Monthly Water-Level Statistics
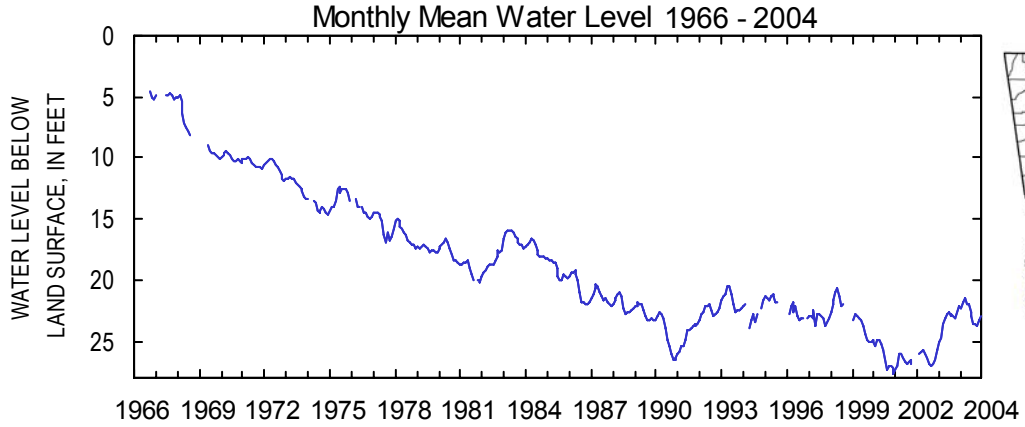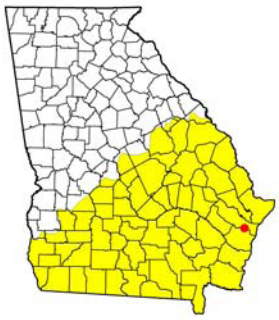
	Jan	Feb	Mar	Apr	May	Jun	Jul	Aug	Sep	Oct	Nov	Dec
2004												
Mean	22.25	21.78	21.53	21.95	22.03	22.69	23.01	23.56	23.57	23.70	23.20	22.96
Max	22.78	22.69	22.10	22.46	22.86	23.04	23.34	23.87	23.88	24.29	23.75	23.61
Min	21.70	20.98	21.17	21.12	21.45	22.45	22.64	23.12	23.10	23.20	22.81	22.43
1966 - 2004												
Mean	18.35	18.85	18.41	18.06	18.36	18.40	18.68	18.94	18.97	18.81	18.62	18.39
Max	27.75	27.53	26.80	26.48	26.85	27.27	27.25	27.84	27.32	27.44	27.91	27.87
Min	4.19	4.65	4.48	4.44	4.13	4.38	4.64	4.40	4.15	4.35	4.38	4.85