UPPER FLORIDAN AQUIFER
2004 Calendar Year

313845081361701 **Site Name: 33M004**

Latitude: 31°38'54" Longitude: 081°36'04" LONG Period of Record: 1968 - 2004
Well Depth: 870 feet Datum: 61.24 feet Well Diameter 3.0 inches

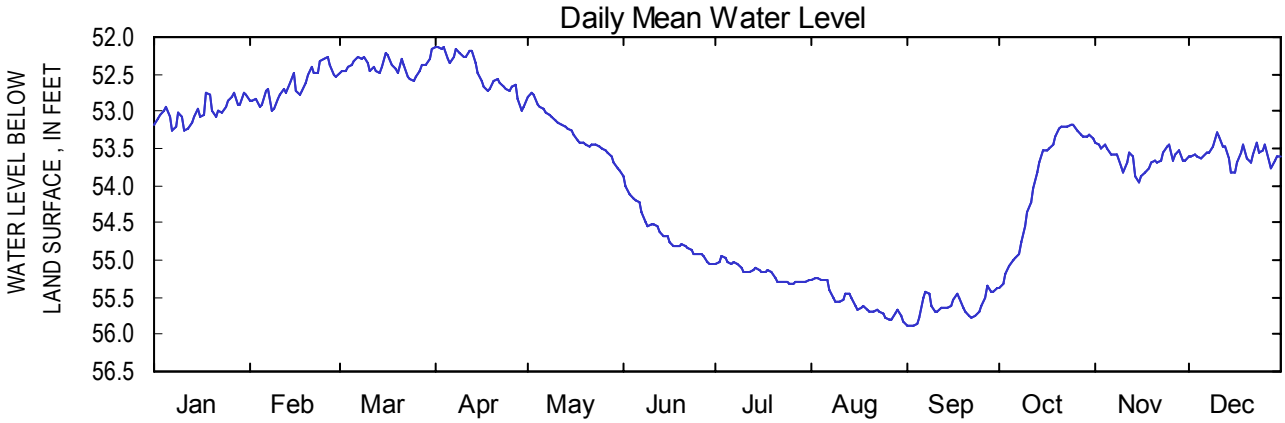

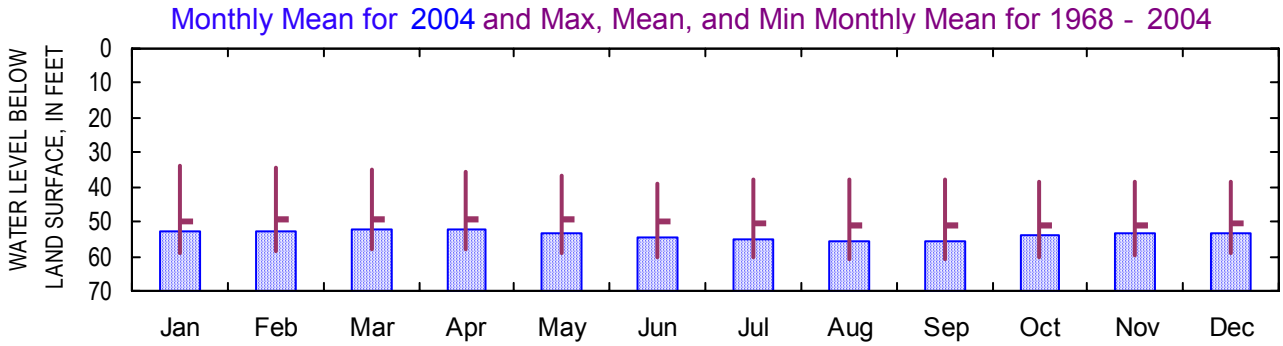

Monthly Water-Level Statistics
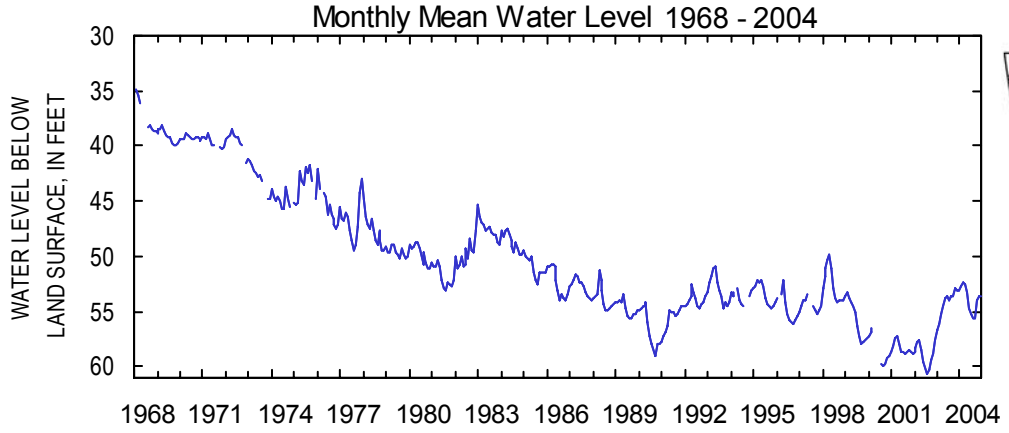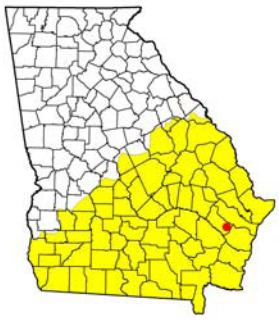
	Jan	Feb	Mar	Apr	May	Jun	Jul	Aug	Sep	Oct	Nov	Dec
2004												
Mean	53.00	52.65	52.39	52.47	53.28	54.63	55.17	55.57	55.62	53.93	53.63	53.58
Max	53.26	53.00	52.58	52.98	53.80	55.06	55.33	55.84	55.88	55.36	53.94	53.83
Min	52.74	52.27	52.16	52.13	52.76	53.88	54.96	55.23	55.36	53.17	53.42	53.27
1968 - 2004												
Mean	49.69	49.60	49.53	49.06	49.30	50.11	50.52	51.07	51.14	50.97	51.03	50.68
Max	59.04	58.67	58.22	57.77	58.99	60.00	60.33	60.92	60.90	59.99	59.55	59.28
Min	34.04	34.60	35.07	35.73	36.56	38.75	37.78	38.12	37.82	38.34	38.38	38.47