CLAYTON AQUIFER
2004 Calendar Year

313953084361202 **Site Name: 09M007**

Latitude: 31°39'52" Longitude: 084°36'16" RANDOLPH Period of Record: 1984 - 2004
Well Depth: 430 feet Datum: 320.00 feet Well Diameter 6.0 inches

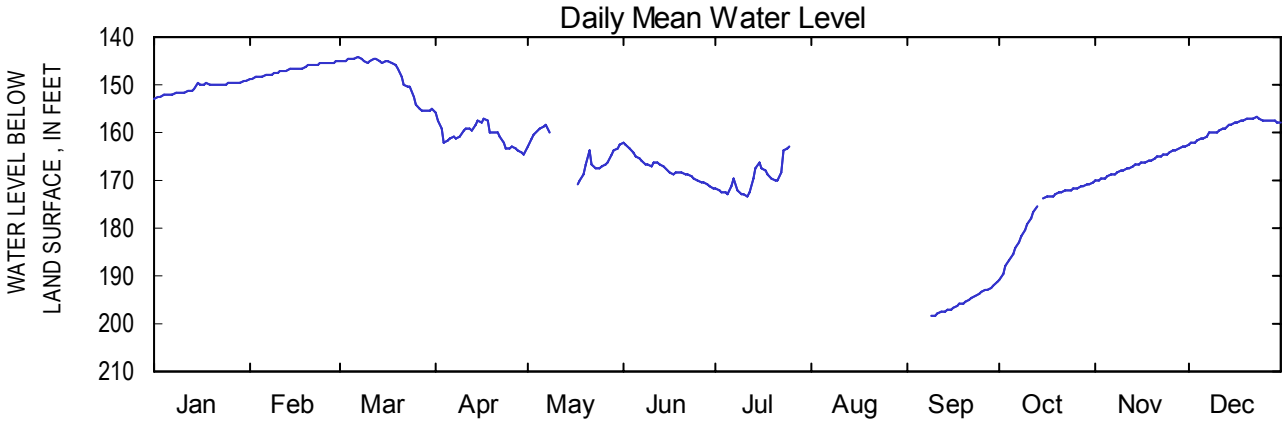

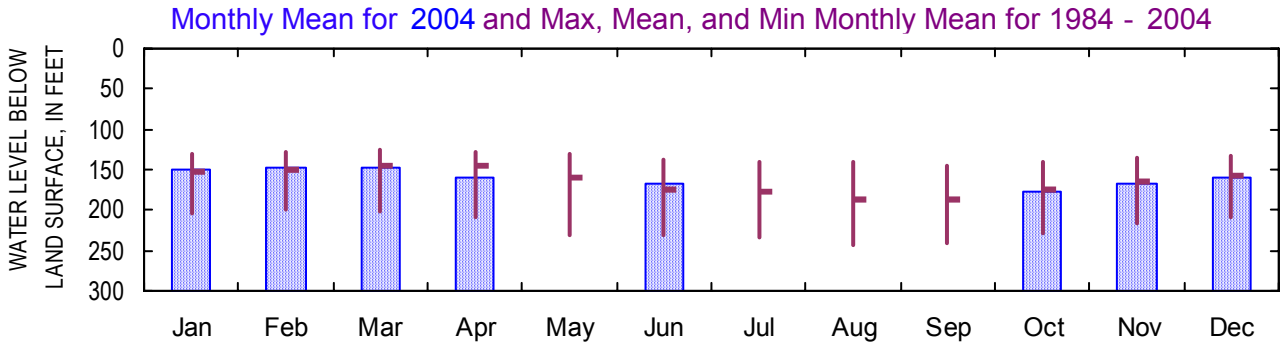

Monthly Water-Level Statistics
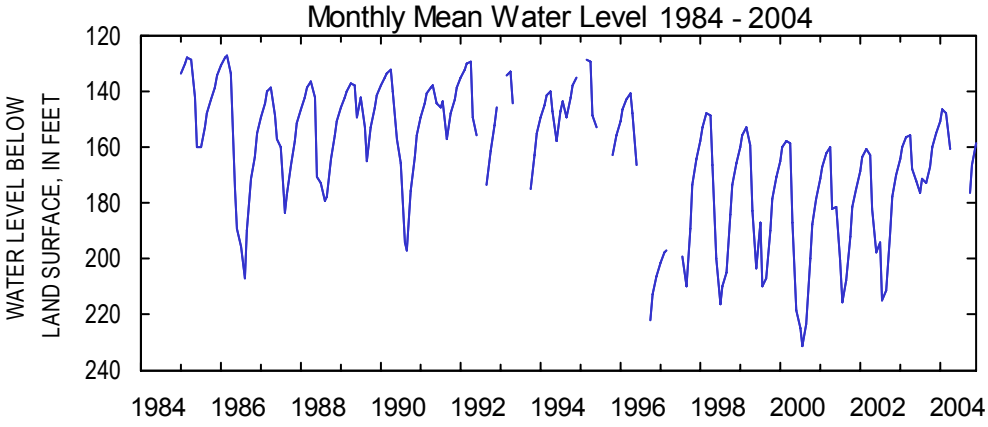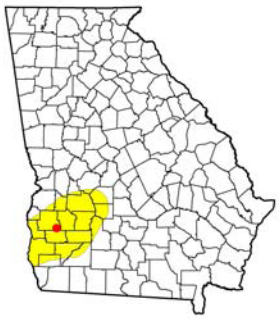
	Jan	Feb	Mar	Apr	May	Jun	Jul	Aug	Sep	Oct	Nov	Dec
2004												
Mean	150.68	146.81	147.79	160.46		167.52				176.79	166.47	158.88
Max	152.74	148.96	155.59	164.71		171.53				190.66	170.19	162.48
Min	149.06	145.17	144.30	155.82		161.97				170.41	162.77	156.85
1984 - 2004												
Mean	152.89	149.13	145.33	145.37	160.39	174.11	177.62	187.83	186.37	174.02	164.66	157.49
Max	203.67	199.59	202.52	208.10	232.32	230.04	233.26	242.37	239.95	228.37	216.92	208.93
Min	129.58	126.99	126.55	126.96	129.58	138.52	139.73	140.72	145.11	139.80	136.15	132.36