UPPER FLORIDAN AQUIFER
2004 Calendar Year

314330084005402 **Site Name: 13M006**

Latitude: 31°43'30" Longitude: 084°00'51" WORTH Period of Record: 1980 - 2004
Well Depth: 123 feet Datum: 238.00 feet Well Diameter 4.0 inches

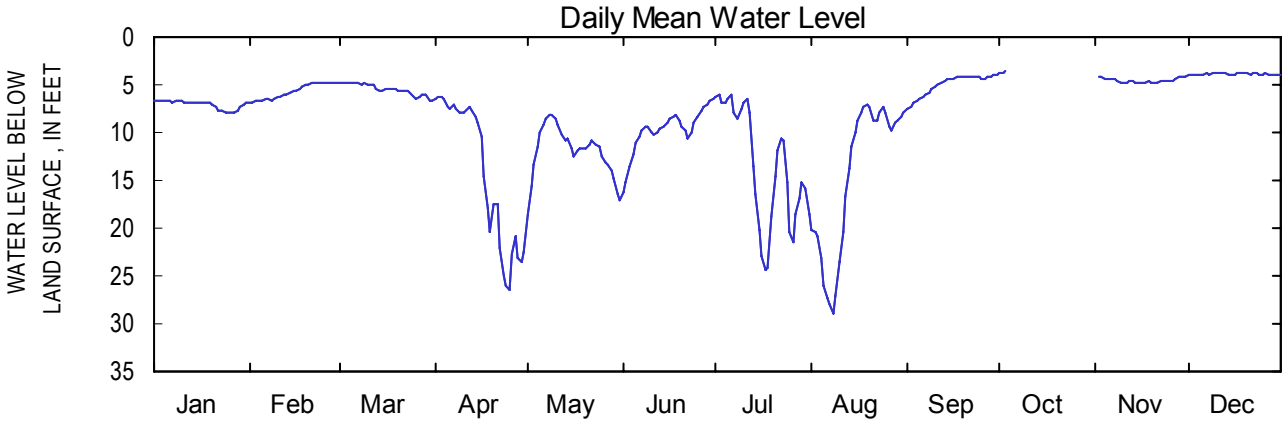

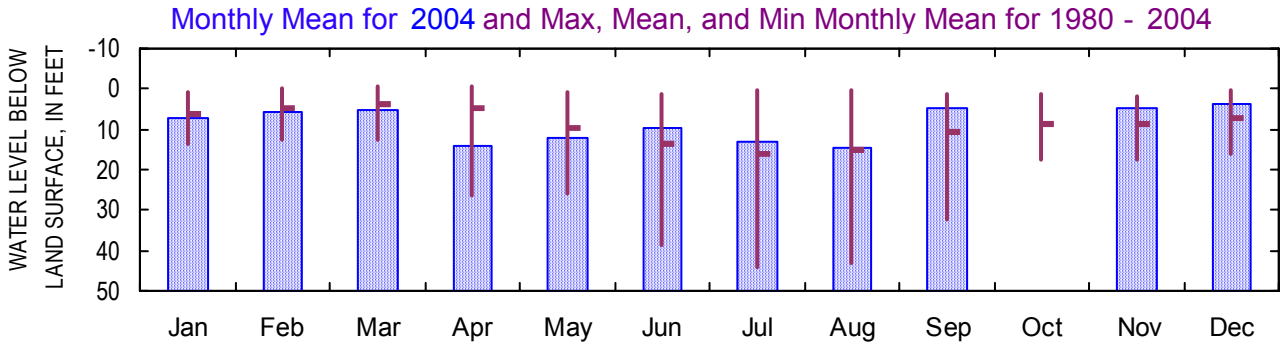

Monthly Water-Level Statistics
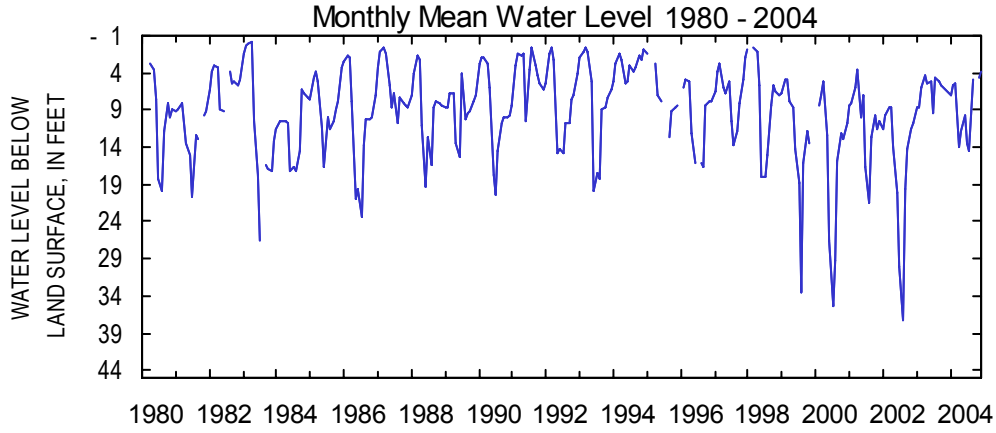
	Jan	Feb	Mar	Apr	May	Jun	Jul	Aug	Sep	Oct	Nov	Dec
2004												
Mean	7.05	5.69	5.49	14.03	11.90	9.72	13.35	14.53	4.97		4.55	3.88
Max	7.90	6.84	6.72	26.36	18.52	16.33	24.31	28.94	7.60		4.84	4.02
Min	6.60	4.73	4.80	6.17	8.11	6.36	6.06	7.07	3.94		4.10	3.72
1980 - 2004												
Mean	6.17	4.77	3.79	4.78	9.48	13.77	16.05	15.31	10.69	8.61	8.45	7.19
Max	13.39	12.63	12.51	26.36	26.01	38.46	44.18	43.32	32.48	17.62	17.47	15.94
Min	0.61	-0.10	-0.47	-0.49	0.70	1.10	0.27	0.25	1.53	1.16	1.56	0.56