SURFICIAL AQUIFER SYSTEM
2004 Calendar Year

314330084005403 **Site Name: 13M007**

Latitude: 31°43'30" Longitude: 084°00'51" WORTH Period of Record: 1980 - 2004
Well Depth: 25 feet Datum: 238.00 feet Well Diameter 4.00 inches

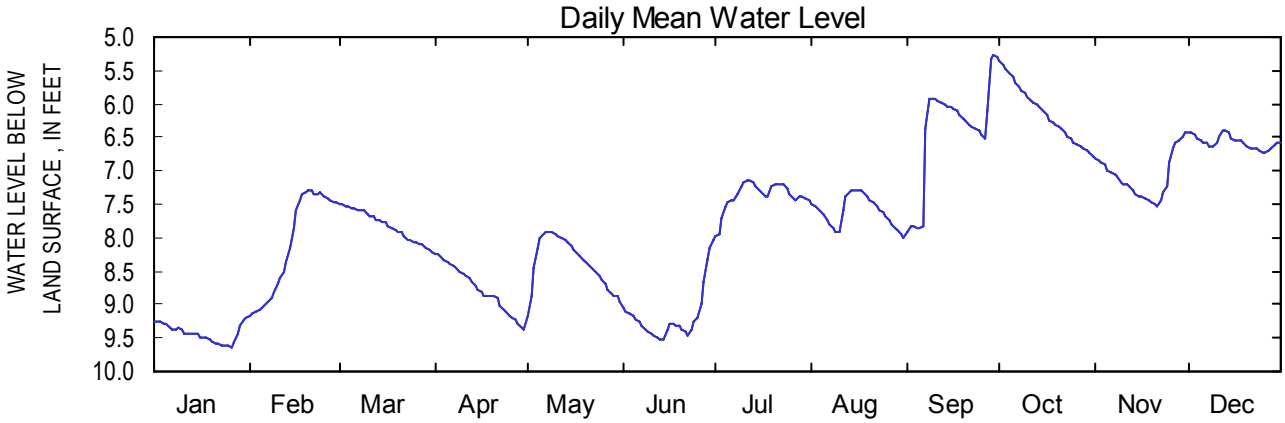

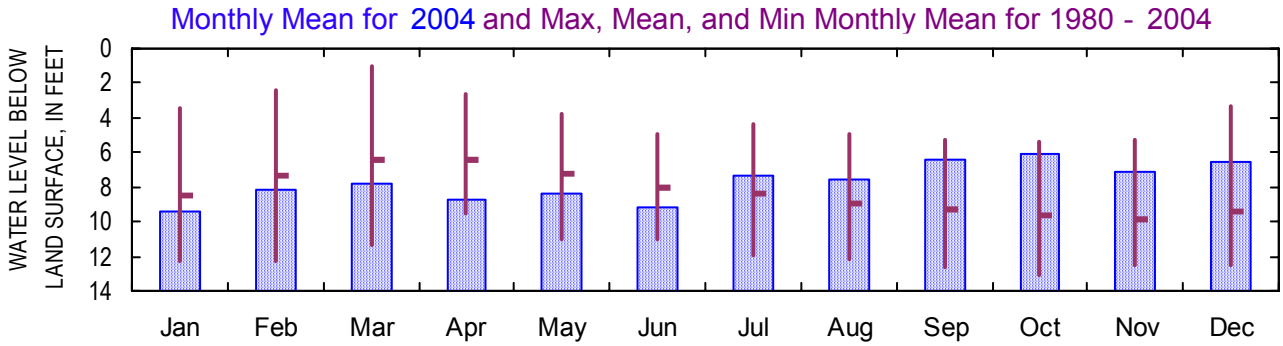

Monthly Water-Level Statistics
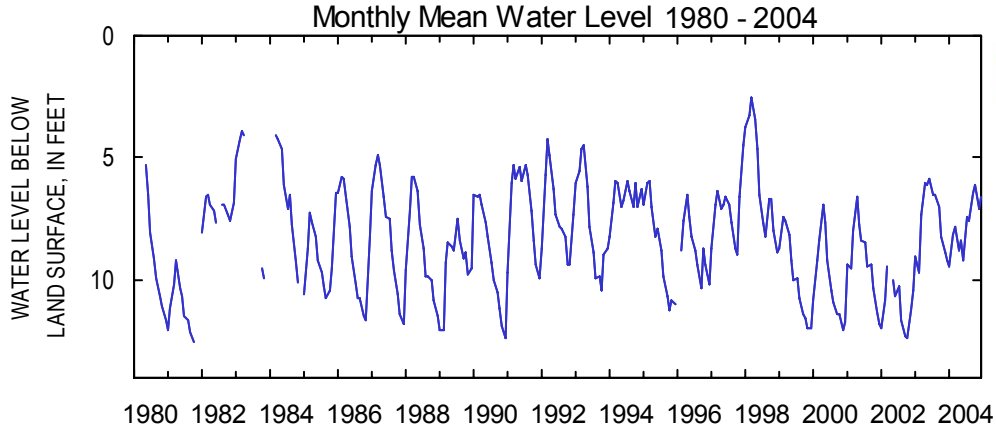
	Jan	Feb	Mar	Apr	May	Jun	Jul	Aug	Sep	Oct	Nov	Dec
2004												
Mean	9.43	8.10	7.81	8.77	8.37	9.18	7.37	7.61	6.41	6.14	7.09	6.57
Max	9.65	9.18	8.20	9.37	9.16	9.54	7.98	8.00	7.92	6.77	7.53	6.72
Min	9.20	7.29	7.49	8.23	7.91	8.04	7.14	7.28	5.28	5.37	6.42	6.39
1980 - 2004												
Mean	8.54	7.37	6.46	6.38	7.18	7.98	8.35	8.91	9.32	9.67	9.89	9.38
Max	12.27	12.30	11.34	9.56	10.98	11.05	11.99	12.20	12.60	13.03	12.51	12.49
Min	3.48	2.38	0.99	2.65	3.79	4.96	4.31	4.92	5.28	5.37	5.26	3.31