UPPER FLORIDAN AQUIFER
2004 Calendar Year

315214081235301 **Site Name: 34N089**

Latitude: 31° 52 ' 14" Longitude: 081° 23 ' 53" LIBERTY Period of Record: 1967 - 2004
Well Depth: 789 feet Datum: 17.00 feet Well Diameter 4.0 inches

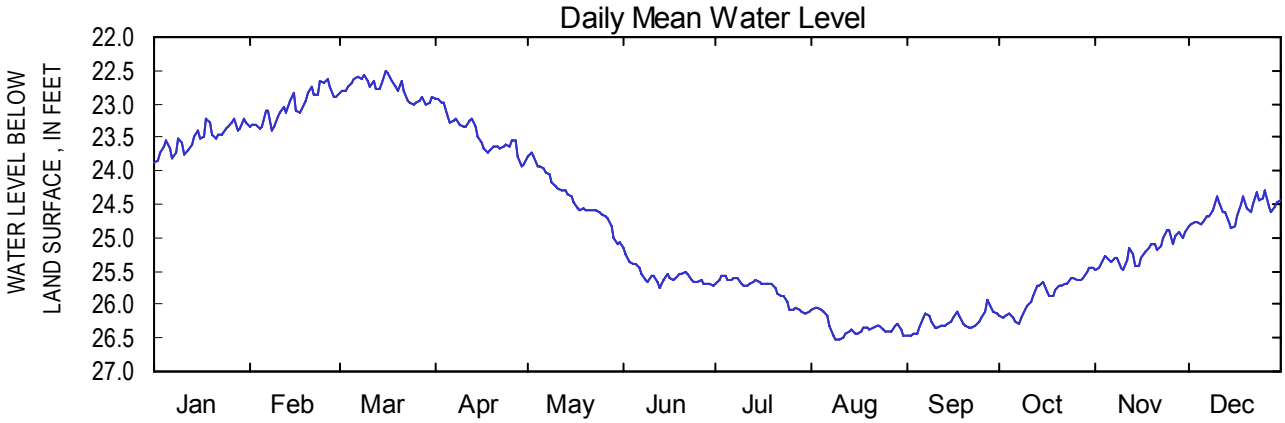

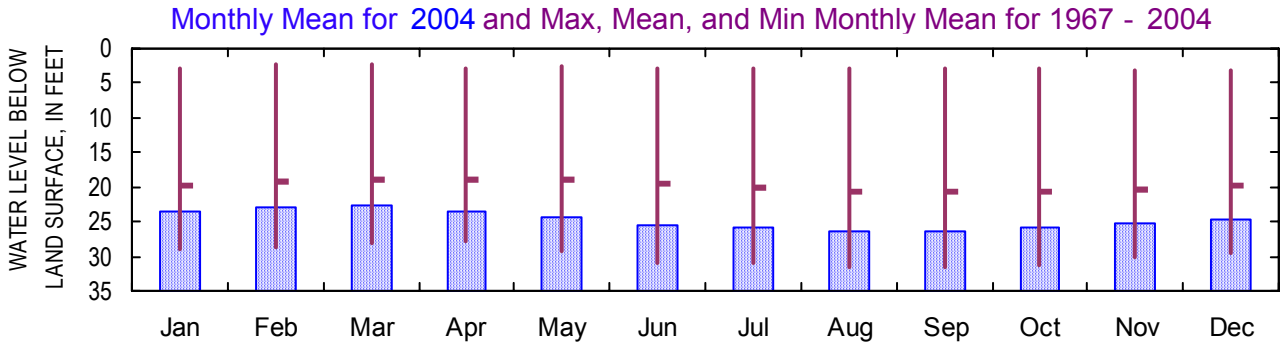

Monthly Water-Level Statistics
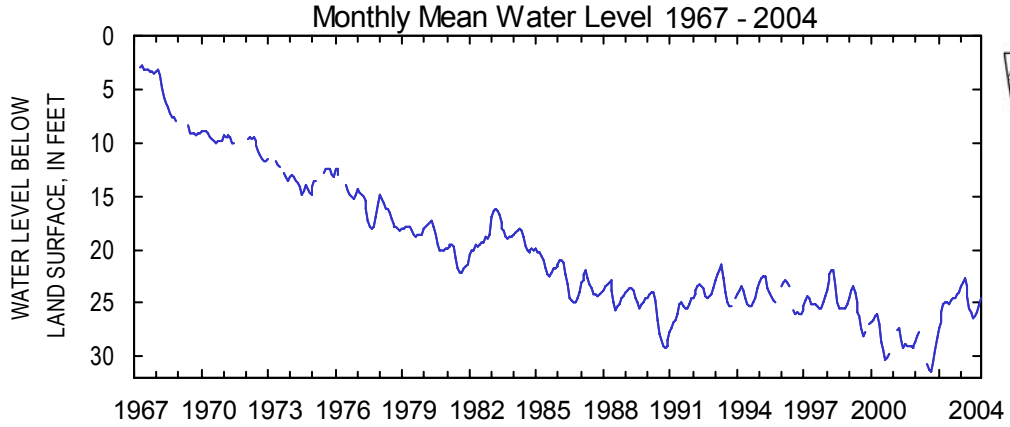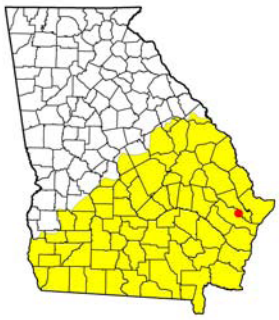
	Jan	Feb	Mar	Apr	May	Jun	Jul	Aug	Sep	Oct	Nov	Dec
2004												
Mean	23.51	23.03	22.77	23.44	24.40	25.56	25.79	26.34	26.25	25.85	25.21	24.60
Max	23.88	23.40	23.01	23.92	25.09	25.76	26.13	26.52	26.47	26.28	25.48	24.86
Min	23.22	22.62	22.49	22.91	23.73	25.15	25.57	26.04	25.92	25.46	24.89	24.30
1967 - 2004												
Mean	19.68	19.24	19.01	18.94	18.87	19.65	20.13	20.67	20.73	20.74	20.40	19.93
Max	29.03	28.70	27.99	27.71	29.16	30.98	30.91	31.48	31.48	31.22	30.04	29.62
Min	2.90	2.37	2.34	2.80	2.50	3.00	2.97	2.97	2.95	3.00	3.15	3.20