CLAYTON AQUIFER
2004 Calendar Year

315353084192501 **Site Name: 11P014**

Latitude: 31°53'51" Longitude: 084°19'25" LEE Period of Record: 1984 - 2004
Well Depth: 384 feet Datum: 338.00 feet Well Diameter 4 inches

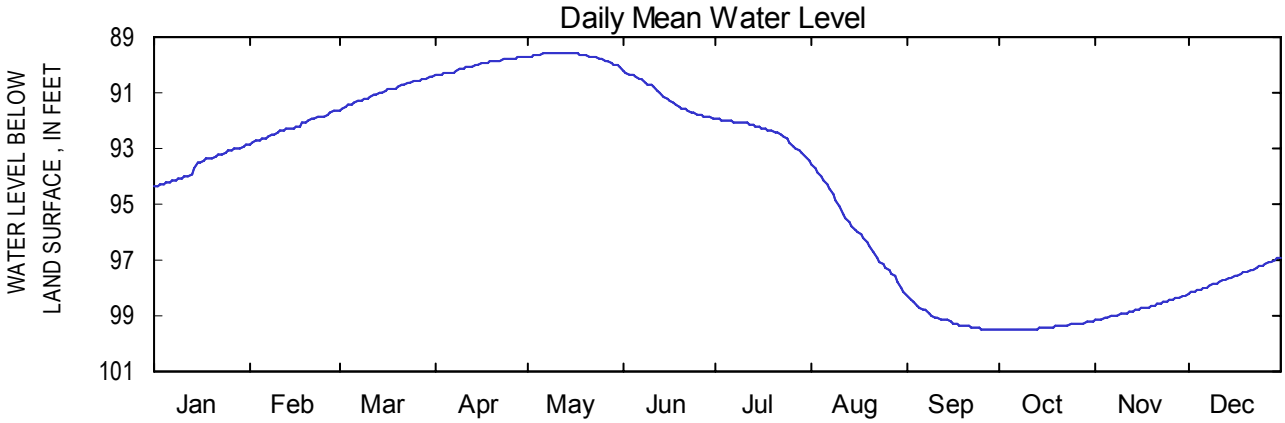

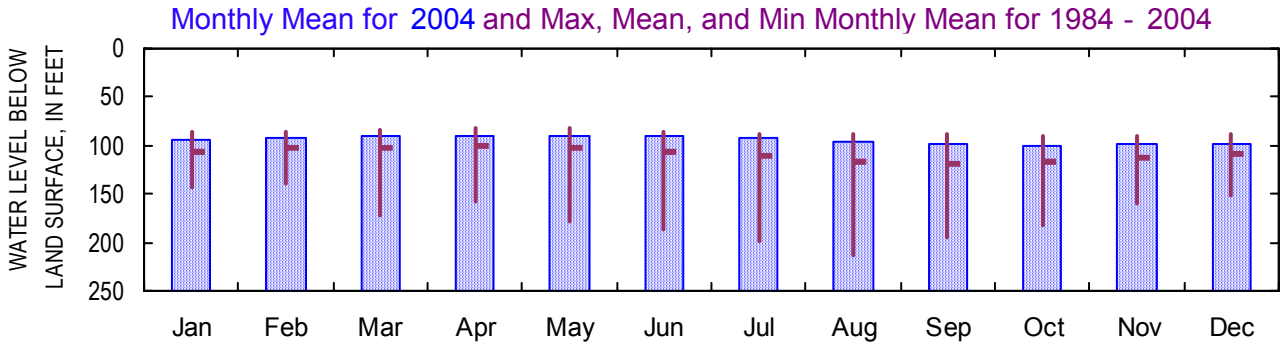

Monthly Water-Level Statistics
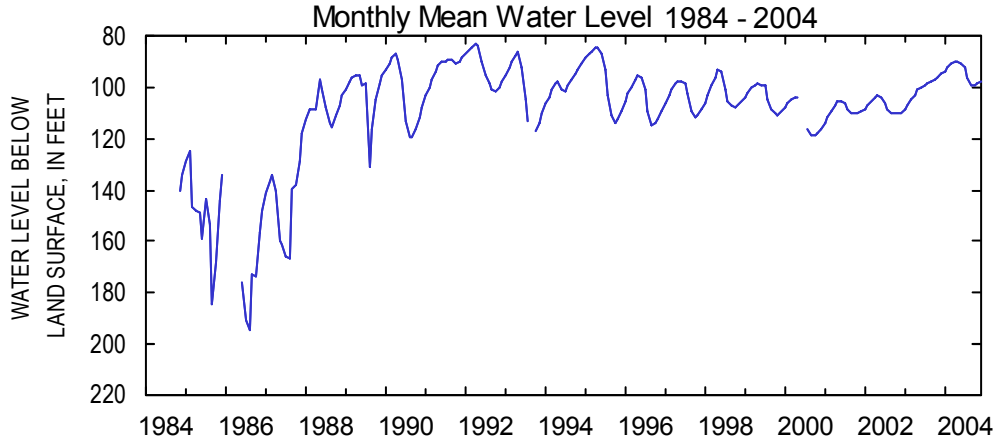
	Jan	Feb	Mar	Apr	May	Jun	Jul	Aug	Sep	Oct	Nov	Dec
2004												
Mean	93.62	92.23	90.96	90.01	89.70	91.15	92.40	95.92	99.13	99.40	98.74	97.58
Max	94.36	92.85	91.63	90.39	90.09	91.91	93.42	98.18	99.49	99.49	99.16	98.21
Min	92.89	91.66	90.43	89.70	89.57	90.18	91.93	93.60	98.32	99.18	98.26	96.92
1984 - 2004												
Mean	106.24	103.36	102.57	101.29	101.74	107.50	111.05	116.75	119.31	116.49	112.78	109.46
Max	143.71	138.50	171.58	157.90	179.28	187.08	198.84	212.89	193.90	181.75	160.74	151.59
Min	86.49	85.06	83.47	82.42	82.38	86.29	88.81	88.72	88.42	89.91	89.49	88.00