CLAIBORNE AQUIFER
2004 Calendar Year

315353084192502 **Site Name: 11P015**

Latitude: 31°53'50" Longitude: 084°19'21" LEE Period of Record: 1984 - 2004
Well Depth: 151 feet Datum: 338.00 feet Well Diameter 6 inches

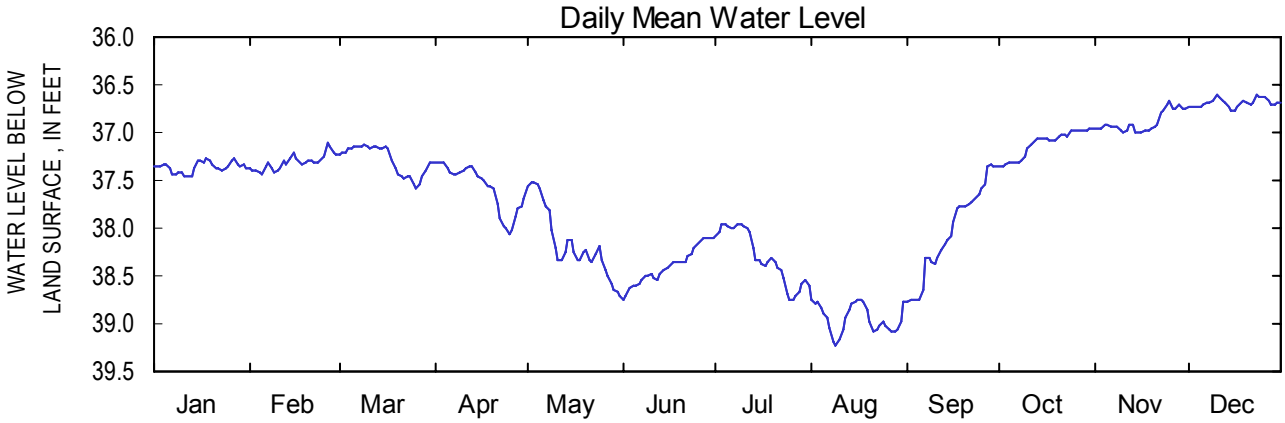

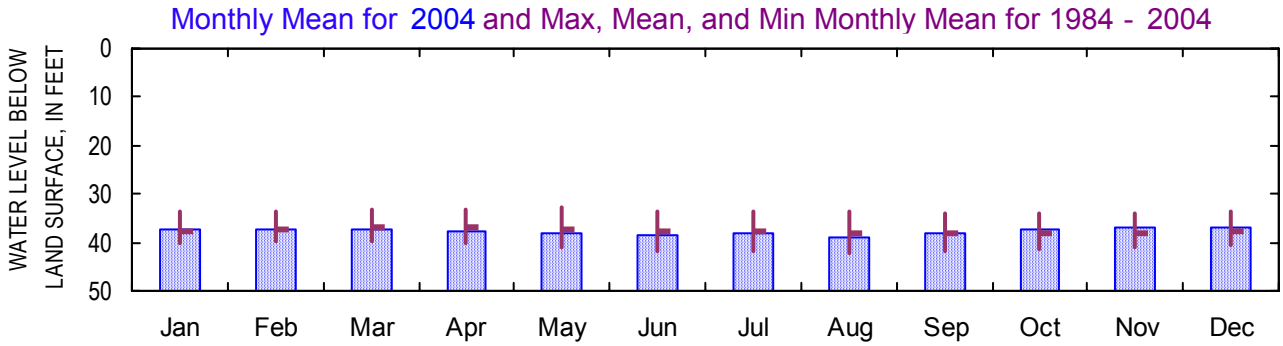

Monthly Water-Level Statistics
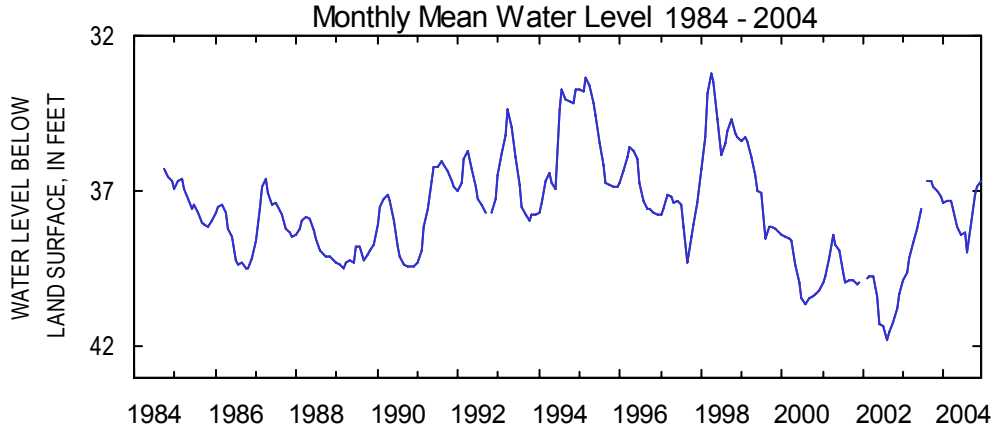
2004												
Mean	37.36	37.31	37.29	37.57	38.16	38.40	38.30	38.95	38.03	37.12	36.89	36.69
Max	37.46	37.43	37.59	38.06	38.71	38.74	38.76	39.23	38.77	37.35	37.01	36.77
Min	37.27	37.11	37.13	37.30	37.51	38.09	37.95	38.74	37.33	36.96	36.67	36.59
1984 - 2004												
Mean	37.68	37.43	37.05	36.90	37.18	37.53	37.71	37.99	38.02	37.95	37.96	37.86
Max	40.02	39.93	39.87	40.09	41.01	41.67	41.74	42.10	41.97	41.30	41.08	40.58
Min	33.59	33.50	33.22	33.01	32.98	33.81	33.58	33.60	33.89	33.98	34.04	33.53