CLAIBORNE AQUIFER
2004 Calendar Year

315731083542302 **Site Name: 14P015**

Latitude: 31°57'31" Longitude: 083°54'23" CRISP Period of Record: 1984 - 2004
Well Depth: 340 feet Datum: 252.00 feet Well Diameter 4.0 inches

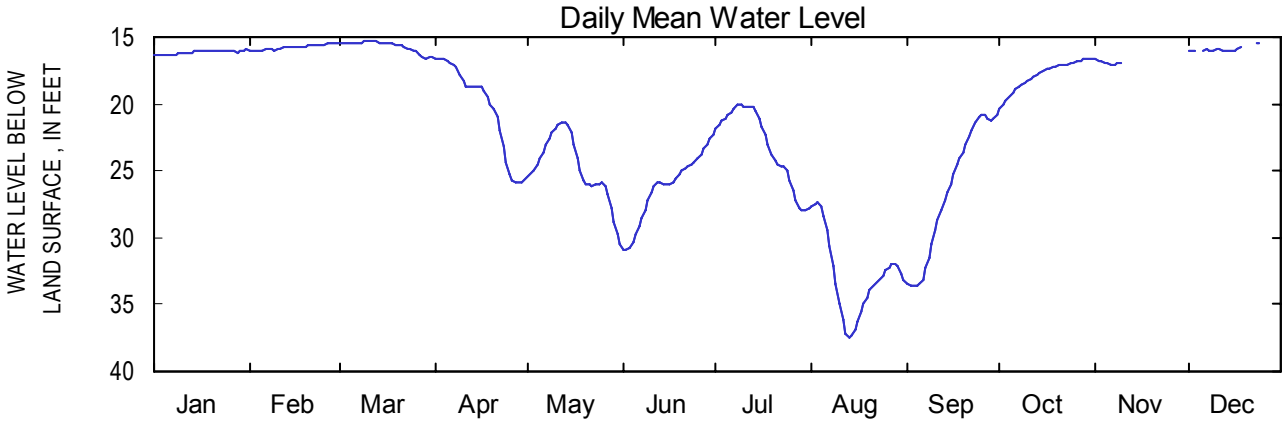

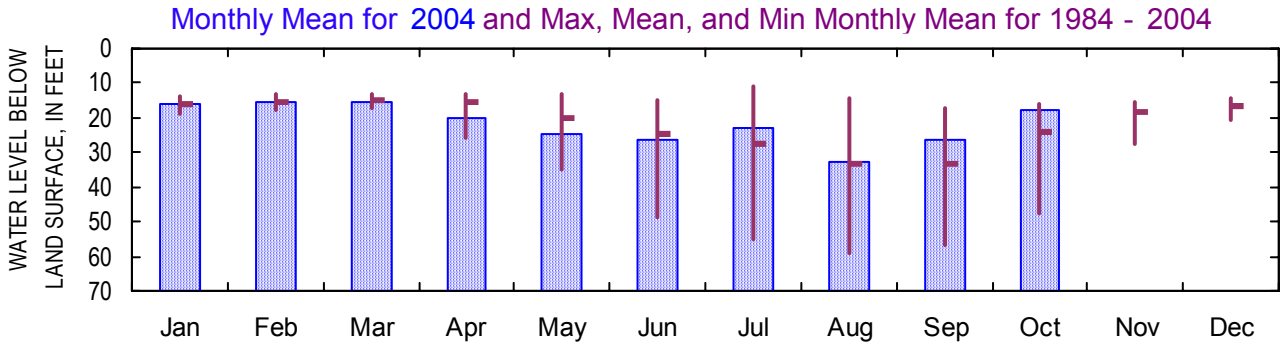

Monthly Water-Level Statistics
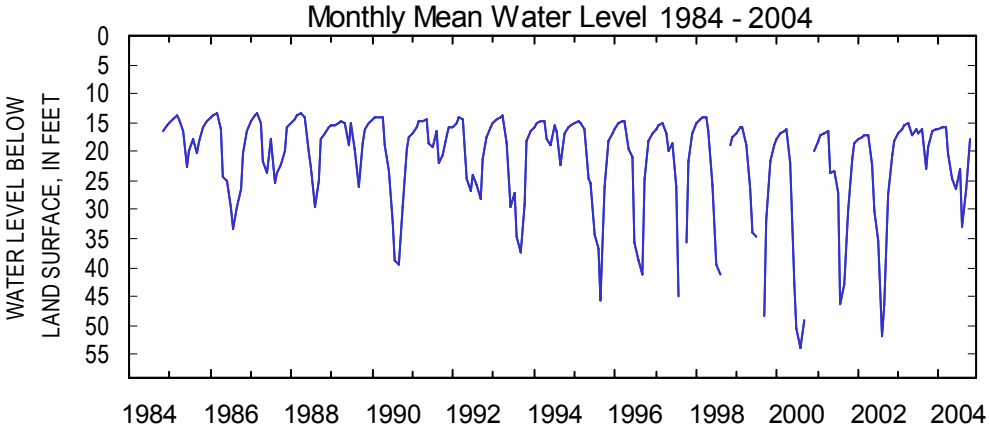
2004												
Mean	16.15	15.75	15.67	20.21	24.79	26.25	23.06	32.86	26.46	17.82		
Max	16.41	16.01	16.61	25.87	30.51	30.98	27.95	37.50	33.65	20.41		
Min	15.94	15.43	15.28	16.58	21.33	22.25	20.11	27.33	20.76	16.65		
1984 - 2004												
Mean	15.87	15.25	14.84	15.54	20.18	24.54	27.30	33.02	33.06	24.31	18.58	16.64
Max	18.84	17.68	17.26	25.87	34.80	48.64	54.90	58.90	56.63	47.66	27.42	20.81
Min	13.73	13.23	12.97	13.21	13.28	14.75	11.13	14.33	17.12	16.07	15.22	14.33