UPPER FLORIDAN AQUIFER
2004 Calendar Year

320226082301101 **Site Name: 25Q001**

Latitude: 32°02'25" Longitude: 082°30'05" MONTGOMERY Period of Record: 1966 - 2004
Well Depth: 536 feet Datum: 190.00 feet Well Diameter 6.0 inches

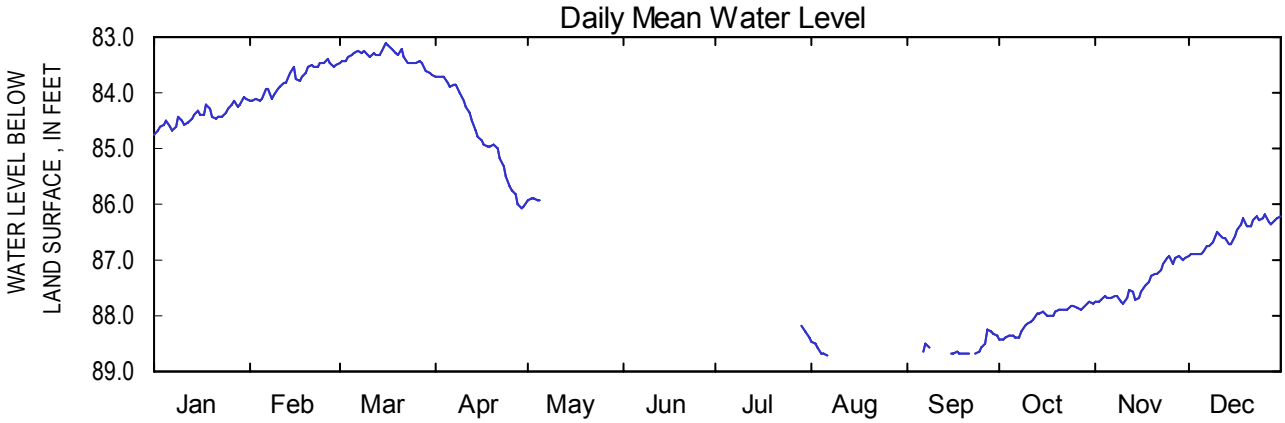

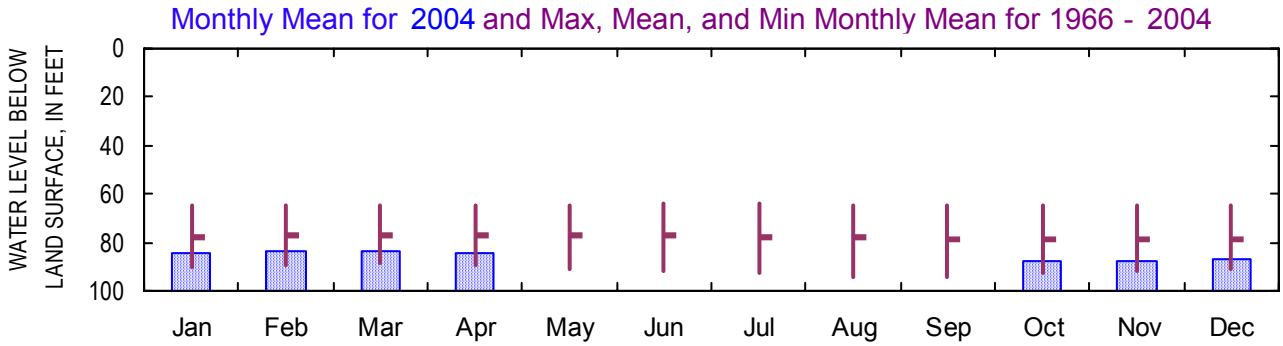

Monthly Water-Level Statistics
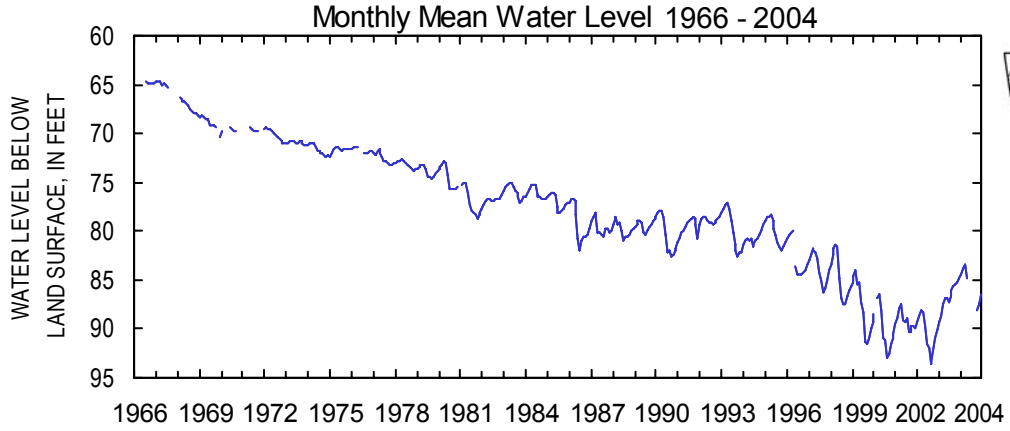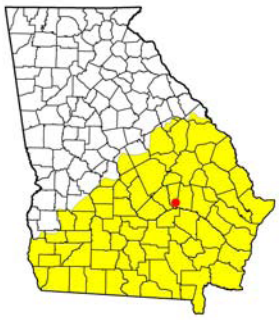
	Jan	Feb	Mar	Apr	May	Jun	Jul	Aug	Sep	Oct	Nov	Dec
2004												
Mean	84.41	83.76	83.36	84.74						88.04	87.42	86.52
Max	84.74	84.16	83.67	86.09						88.42	87.78	86.93
Min	84.07	83.39	83.10	83.70						87.76	86.94	86.18
1966 - 2004												
Mean	77.50	77.08	76.79	76.99	76.81	77.40	77.82	77.99	78.47	78.80	78.53	78.35
Max	90.02	89.02	88.53	89.08	90.85	92.13	92.41	94.41	93.88	92.68	91.59	90.97
Min	64.44	64.58	64.61	64.84	64.97	64.13	64.32	64.50	64.70	64.73	64.70	64.77