UPPER FLORIDAN AQUIFER
2004 Calendar Year

321240081411501 **Site Name: 32R002**

Latitude: 32° 12 '40" Longitude: 081° 41 '15" BULLOCH Period of Record: 1983 - 2004
Well Depth: 804 feet Datum: 120.00 feet Well Diameter 6.00 inches

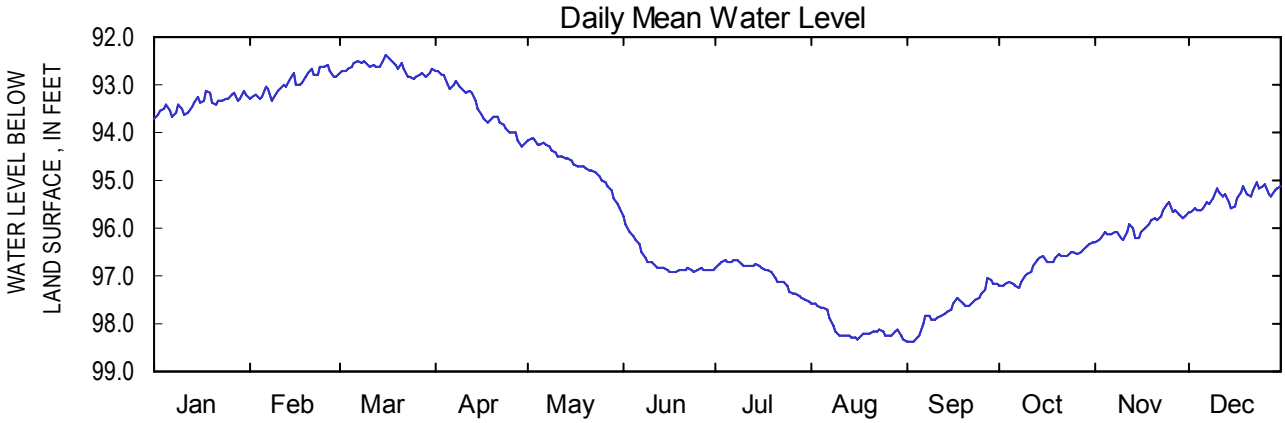

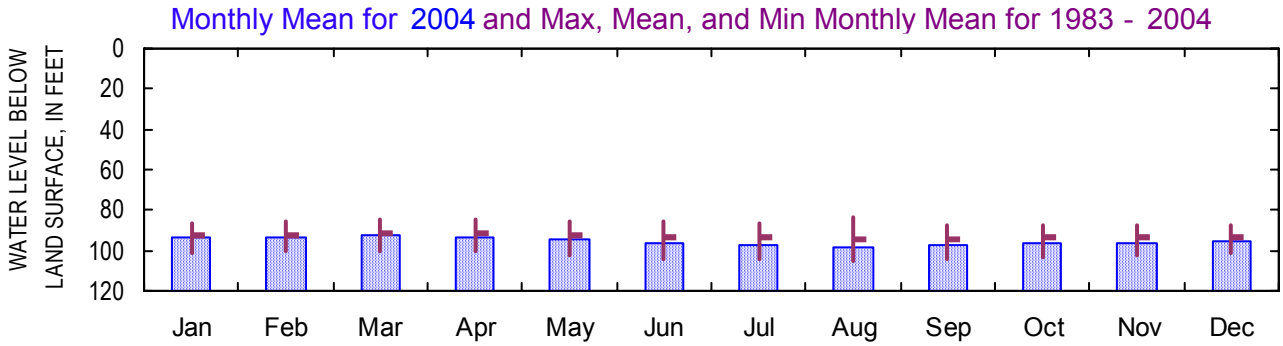

Monthly Water-Level Statistics
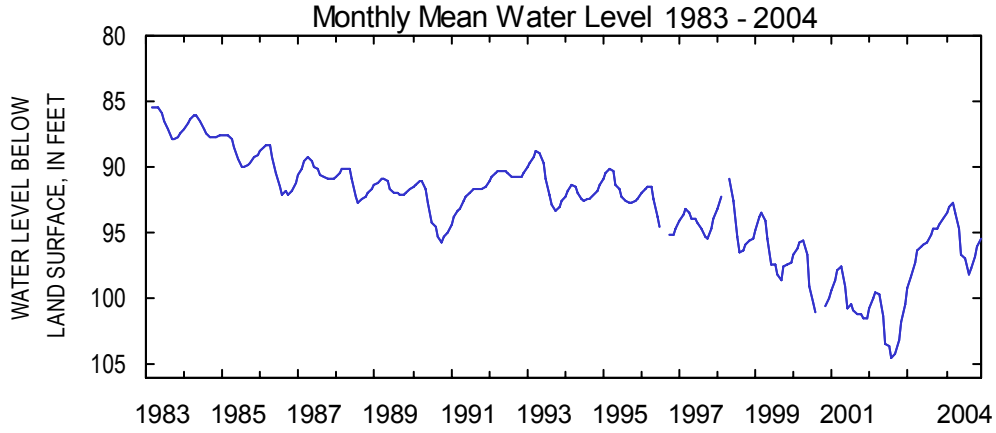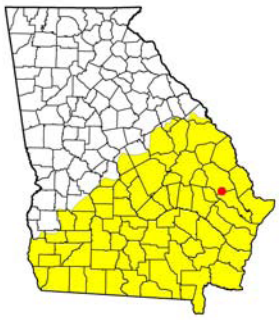
2004												
Mean	93.39	92.96	92.65	93.46	94.67	96.68	96.98	98.10	97.70	96.76	95.95	95.35
Max	93.71	93.33	92.87	94.28	95.57	96.93	97.54	98.35	98.39	97.24	96.31	95.66
Min	93.11	92.60	92.36	92.69	94.12	95.73	96.66	97.57	97.04	96.31	95.46	95.04
1983 - 2004												
Mean	92.82	92.27	91.66	91.63	92.12	93.04	93.62	94.05	94.09	93.73	93.76	93.39
Max	101.28	100.37	99.94	100.03	102.24	104.06	103.80	105.01	104.75	103.72	102.52	101.69
Min	86.65	85.54	84.54	85.08	85.11	85.50	86.17	83.87	87.60	87.51	87.44	87.12