LOWER BRUNSWICK AQUIFER
2004 Calendar Year

321943081151401 **Site Name: 35S008**

Latitude: 32° 19 '43" Longitude: 081° 15 '14" EFFINGHAM Period of Record: 2000 - 2004
Well Depth: 215 feet Datum: 64 feet Well Diameter: 2 inches

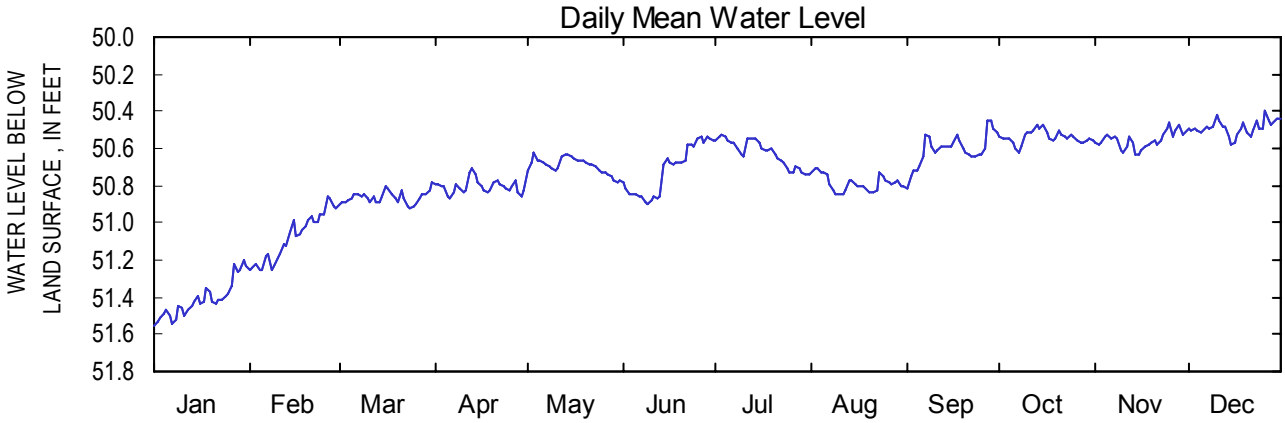

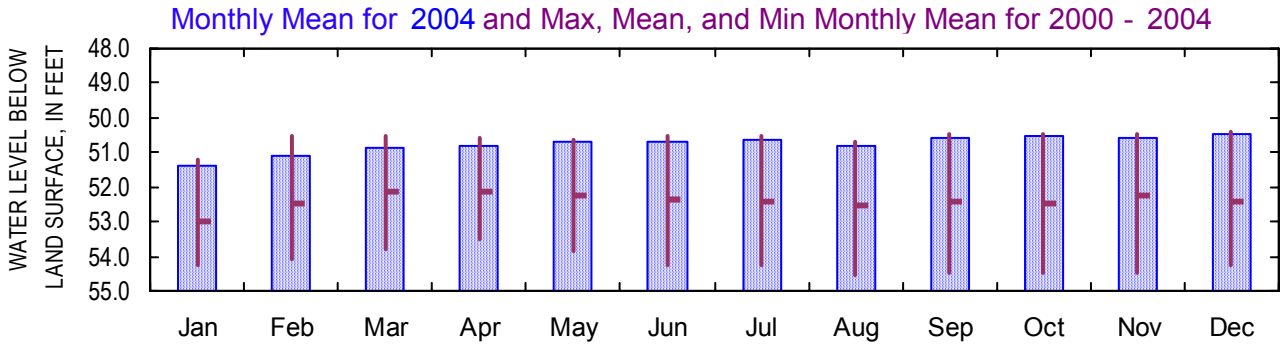

Monthly Water-Level Statistics
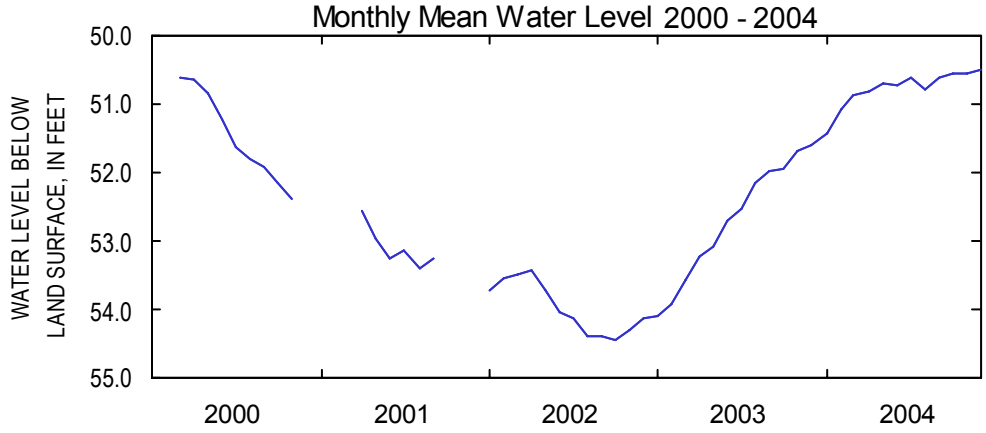
2004												
Mean	51.41	51.08	50.86	50.80	50.69	50.72	50.62	50.79	50.61	50.54	50.56	50.49
Max	51.55	51.26	50.92	50.86	50.78	50.90	50.74	50.84	50.81	50.62	50.64	50.58
Min	51.21	50.86	50.79	50.71	50.62	50.53	50.52	50.70	50.45	50.47	50.47	50.40
2000 - 2004												
Mean	53.02	52.46	52.14	52.13	52.27	52.39	52.41	52.51	52.43	52.45	52.24	52.44
Max	54.24	54.09	53.77	53.53	53.86	54.24	54.25	54.52	54.47	54.51	54.48	54.28
Min	51.21	50.54	50.53	50.58	50.62	50.53	50.52	50.70	50.45	50.47	50.47	50.40