CRETACEOUS AQUIFER SYSTEM
2004 Calendar Year

322036084590301 **Site Name: 06S001**

Latitude: 32°20'31" Longitude: 084°59'10" CHATTAHOOCHEE Period of Record: 1953 - 2004
Well Depth: 550 feet Datum: 255.00 feet Well Diameter 10.0 inches

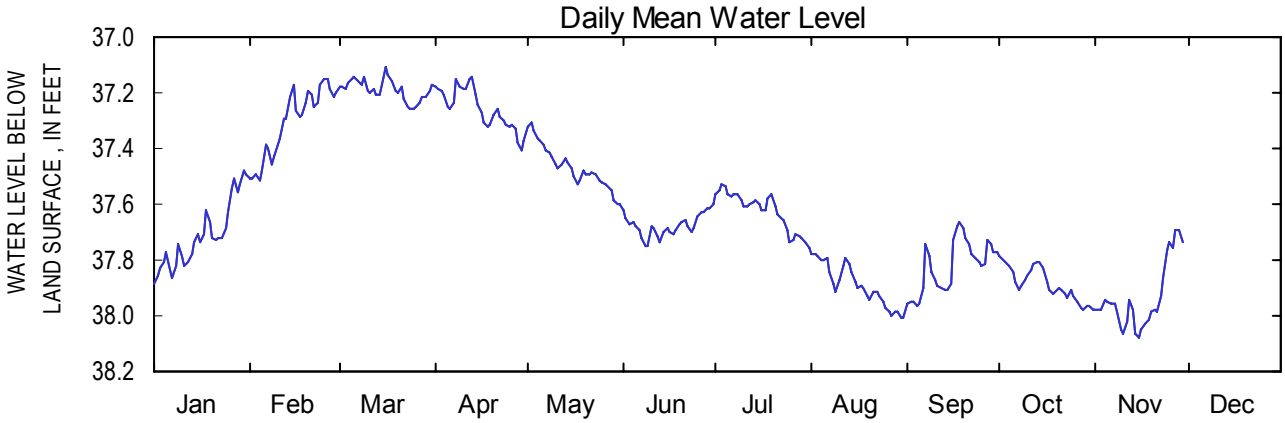

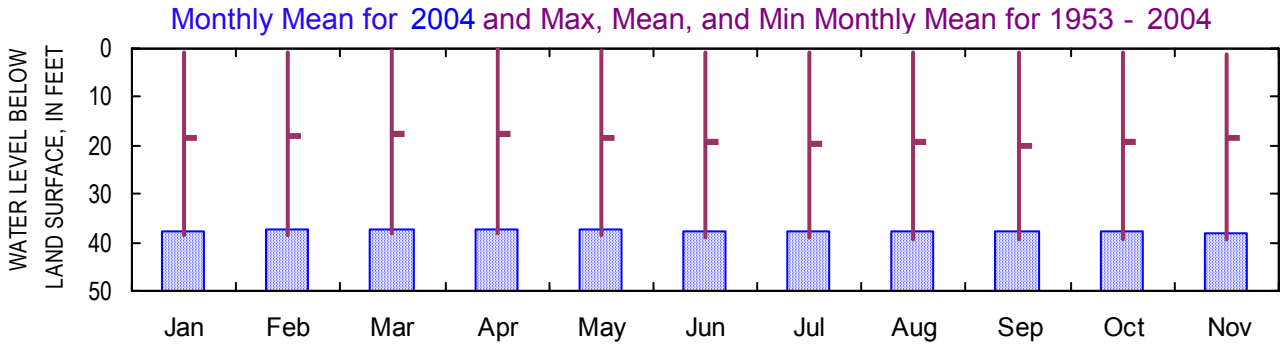

Monthly Water-Level Statistics
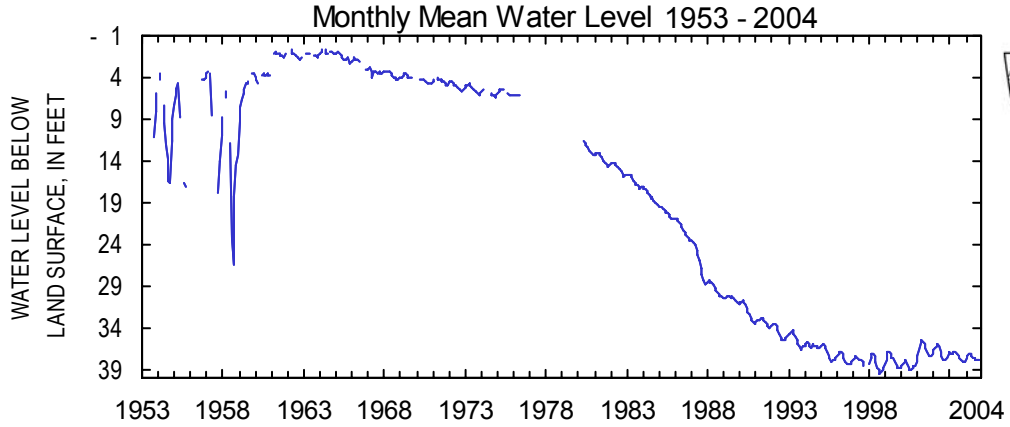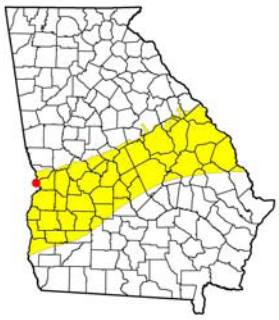
2004												
Mean	37.71	37.31	37.19	37.26	37.47	37.68	37.62	37.89	37.82	37.89	37.94	50.49
Max	37.89	37.51	37.26	37.40	37.60	37.75	37.76	38.01	37.96	37.98	38.08	50.58
Min	37.48	37.15	37.11	37.14	37.30	37.60	37.53	37.78	37.66	37.79	37.69	50.40
1953 - 2004												
Mean	18.54	18.17	17.70	17.68	18.39	19.06	19.57	19.43	19.96	19.35	18.47	17.99
Max	38.65	38.38	38.27	37.95	38.60	38.97	39.06	39.27	39.51	39.27	39.14	38.97
Min	0.85	0.77	0.46	0.12	0.29	0.95	0.98	0.78	0.85	0.74	1.04	0.60