BRUNSWICK AQUIFER SYSTEM
2004 Calendar Year

322234081190003 **Site Name: 35T005**

Latitude: 32°22'34" Longitude: 081°19'00" EFFINGHAM Period of Record: 2000 - 2004
Well Depth: 190 feet Datum: 40 feet Well Diameter: 6 inches

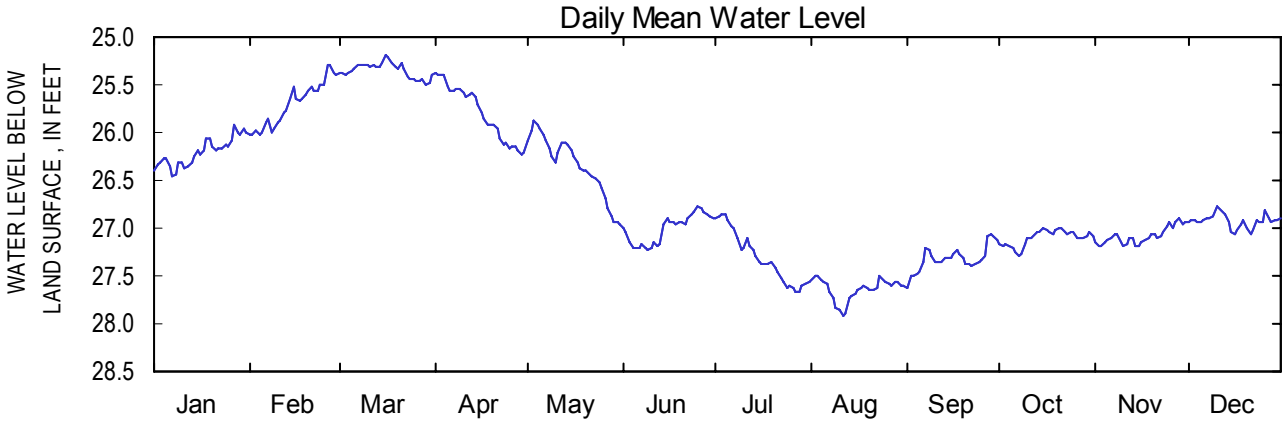

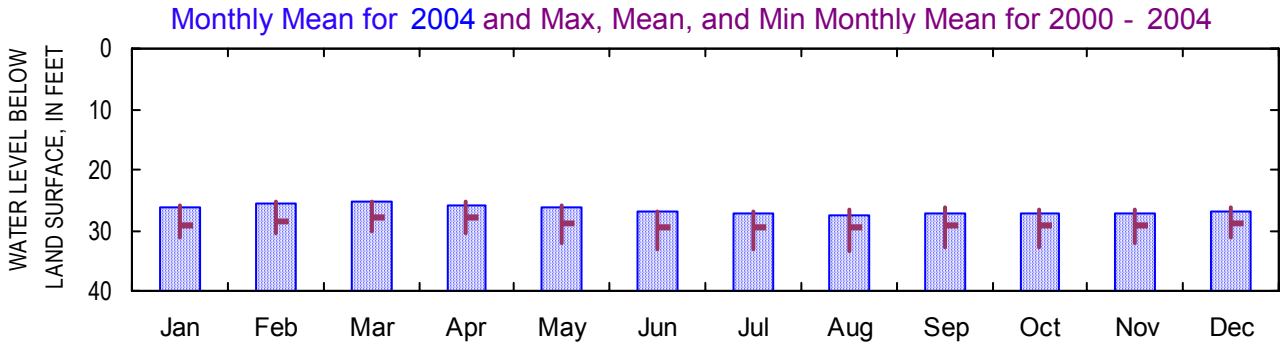

Monthly Water-Level Statistics
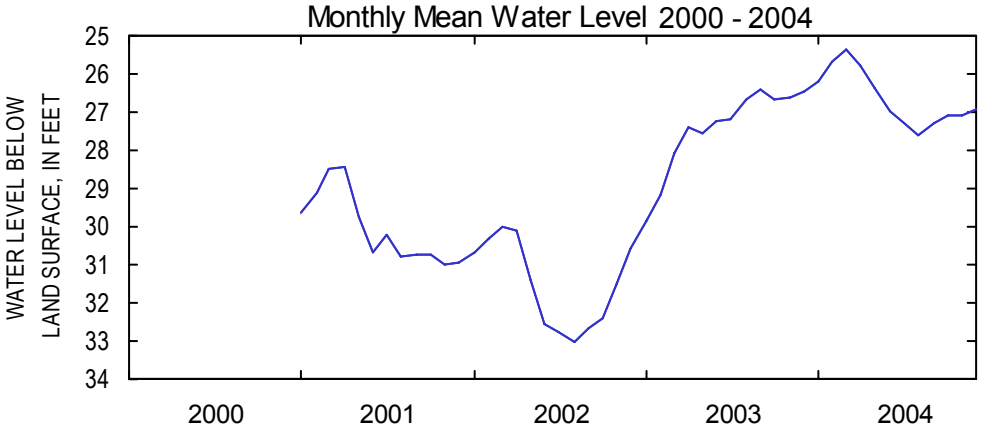
	Jan	Feb	Mar	Apr	May	Jun	Jul	Aug	Sep	Oct	Nov	Dec
2004												
Mean	26.21	25.70	25.35	25.79	26.35	27.01	27.30	27.64	27.32	27.10	27.08	26.92
Max	26.46	26.02	25.49	26.23	26.97	27.22	27.68	27.91	27.62	27.29	27.19	27.07
Min	25.92	25.29	25.19	25.38	25.88	26.77	26.84	27.49	27.05	26.99	26.89	26.77
2000 - 2004												
Mean	29.11	28.56	27.99	27.93	28.77	29.39	29.38	29.56	29.29	29.24	29.06	28.84
Max	31.02	30.58	30.31	30.54	32.12	33.00	33.19	33.38	32.86	32.76	32.08	31.16
Min	25.92	25.29	25.19	25.38	25.88	26.77	26.84	26.45	26.20	26.48	26.53	26.37