UPPER FLORIDAN AQUIFER
2004 Calendar Year

322236081191001 **Site Name: 35T003**

Latitude: 32°22'36" Longitude: 081°19'10" EFFINGHAM Period of Record: 2000 - 2004
Well Depth: 429 feet Datum: 40 feet Well Diameter 8.0 inches

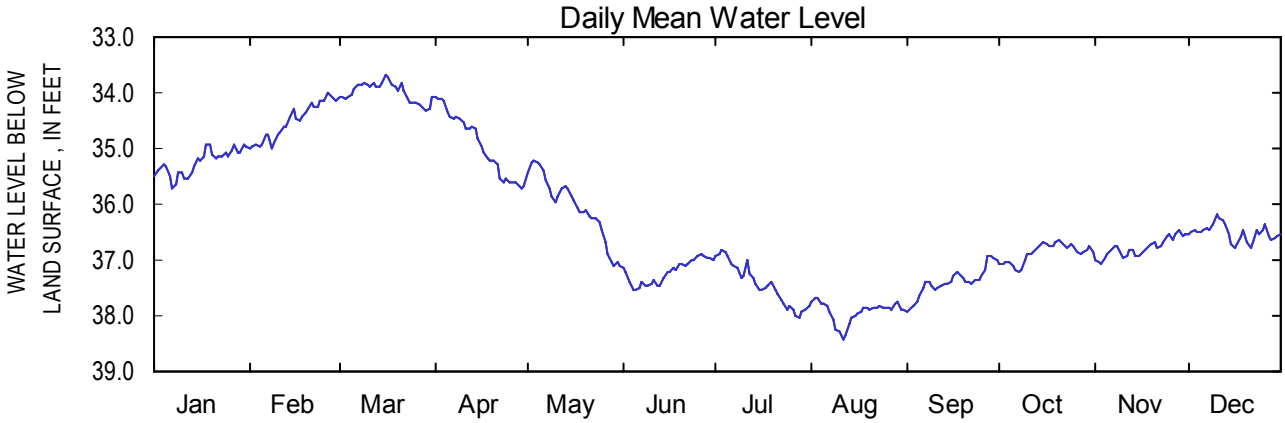

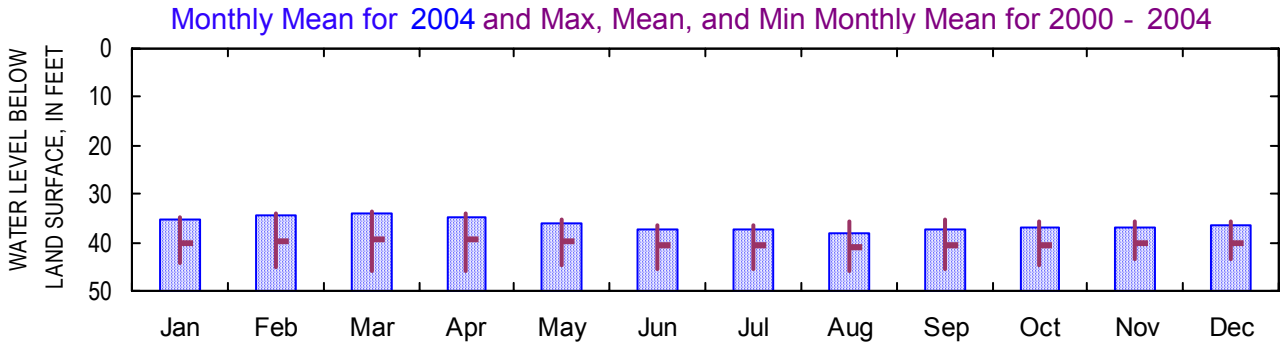

Monthly Water-Level Statistics
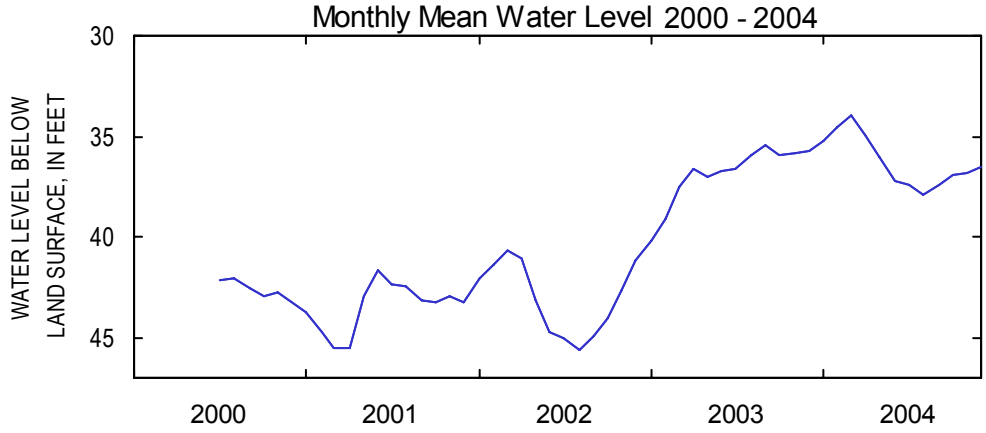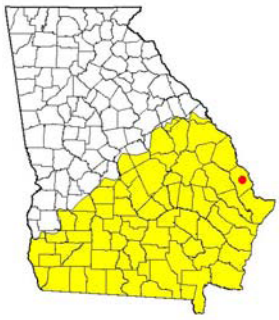
2004												
Mean	35.24	34.51	33.99	34.93	36.05	37.21	37.44	37.93	37.39	36.87	36.78	36.52
Max	35.71	35.00	34.31	35.70	37.11	37.53	38.03	38.41	37.93	37.23	37.06	36.80
Min	34.91	34.00	33.67	34.08	35.20	36.89	36.82	37.69	36.92	36.64	36.45	36.19
2000 - 2004												
Mean	40.30	39.87	39.42	39.52	39.80	40.43	40.72	40.78	40.70	40.61	40.20	39.99
Max	44.43	45.07	46.10	46.10	44.86	45.39	45.46	46.01	45.38	44.76	43.50	43.58
Min	34.91	34.00	33.67	34.08	35.20	36.29	36.36	35.62	35.26	35.69	35.71	35.50