MIDVILLE AQUIFER SYSTEM
2004 Calendar Year

322245083290101 **Site Name: 18T001**

Latitude: 32°22'45" Longitude: 083°29'01" PULASKI Period of Record: 1981 - 2004
Well Depth: 1555 feet Datum: 334.00 feet Well Diameter 4.0 inches

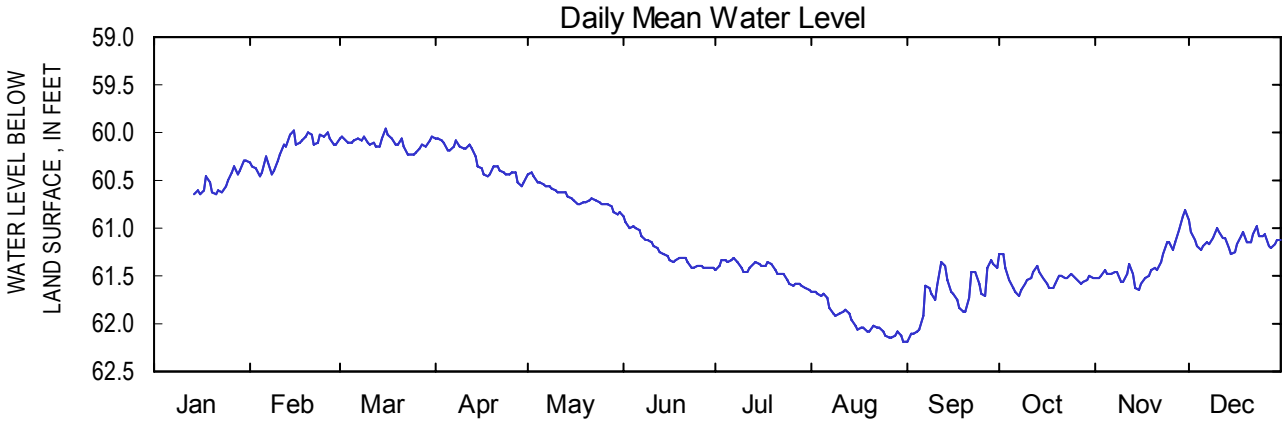

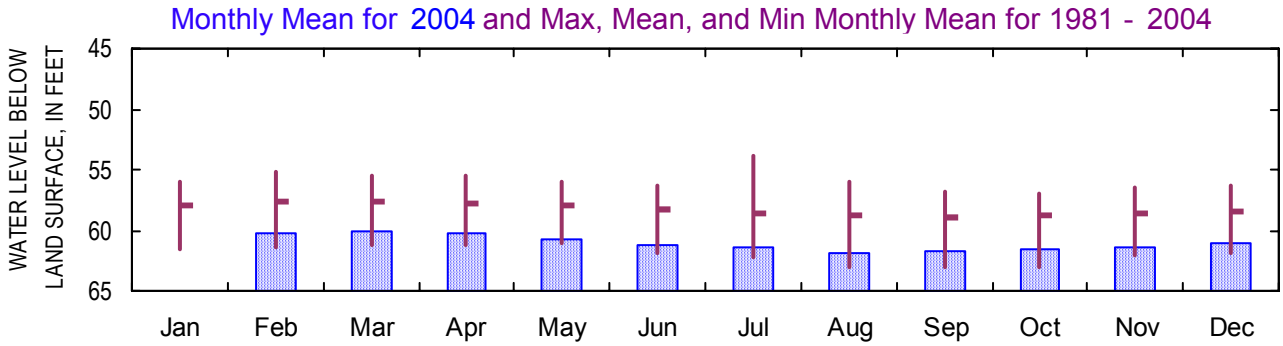

Monthly Water-Level Statistics
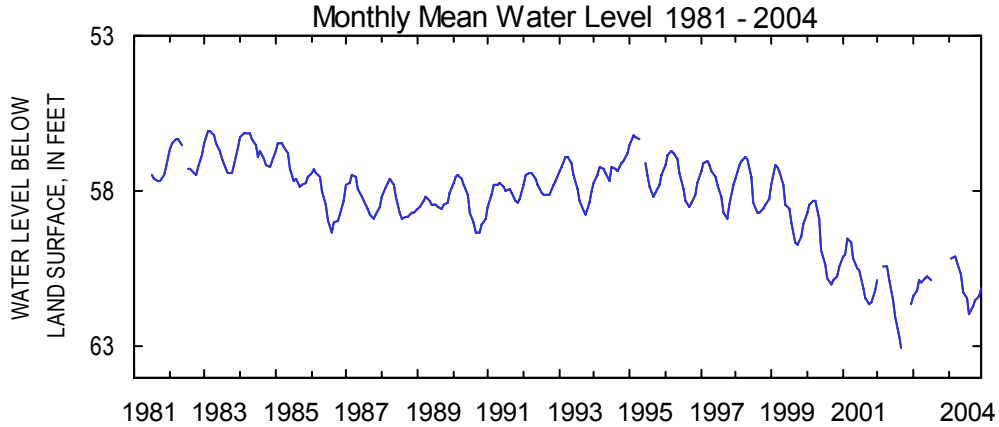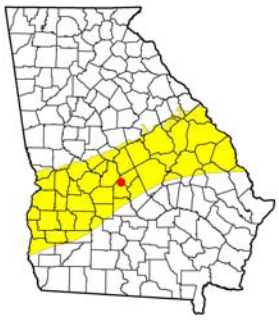
2004												
Mean		60.18	60.11	60.29	60.66	61.24	61.45	61.96	61.70	61.53	61.38	61.12
Max		60.45	60.24	60.57	60.85	61.43	61.65	62.18	62.18	61.70	61.64	61.28
Min		59.98	59.96	60.06	60.41	60.88	61.32	61.66	61.34	61.26	60.82	60.92
1981 - 2004												
Mean	58.00	57.66	57.66	57.71	57.99	58.34	58.58	58.76	58.90	58.85	58.57	58.39
Max	61.55	61.37	61.22	61.21	61.08	61.86	62.29	63.03	63.10	63.09	62.03	61.96
Min	55.95	55.16	55.51	55.48	55.94	56.33	53.90	56.00	56.83	56.96	56.40	56.25