UPPER FLORIDAN AQUIFER
2004 Calendar Year

322652083033001 **Site Name: 21T001**

Latitude: 32°27'06" Longitude: 083°03'28" LAURENS Period of Record: 1964 - 2004
Well Depth: 123 feet Datum: 259.00 feet Well Diameter 4.0 inches

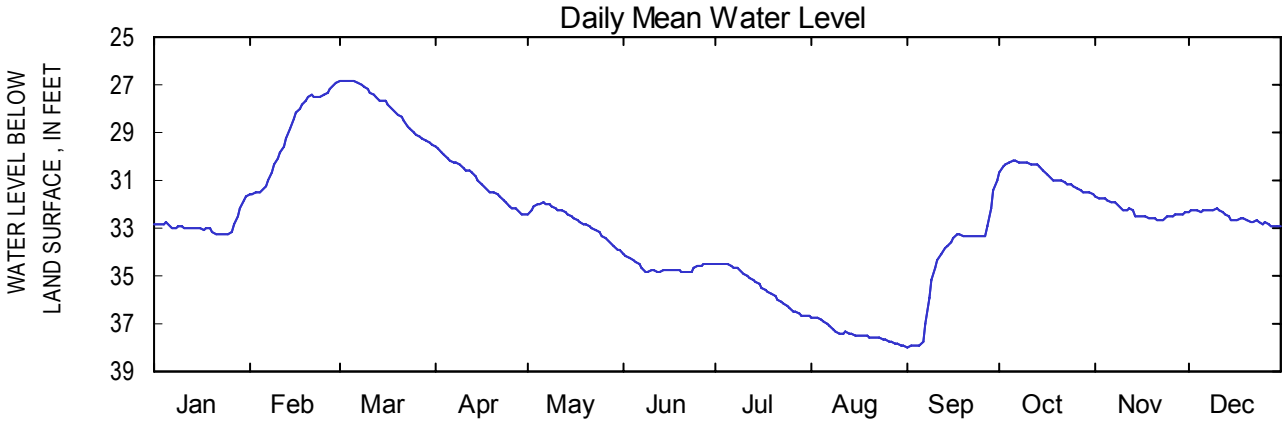

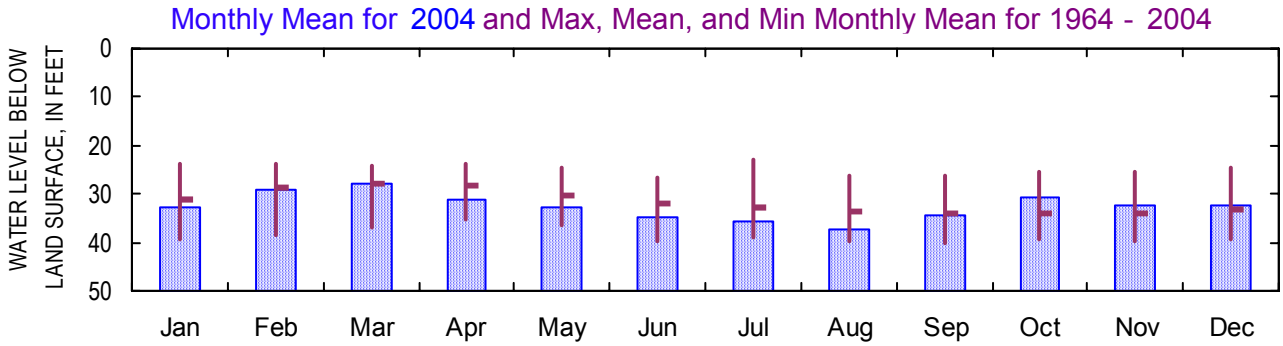

Monthly Water-Level Statistics
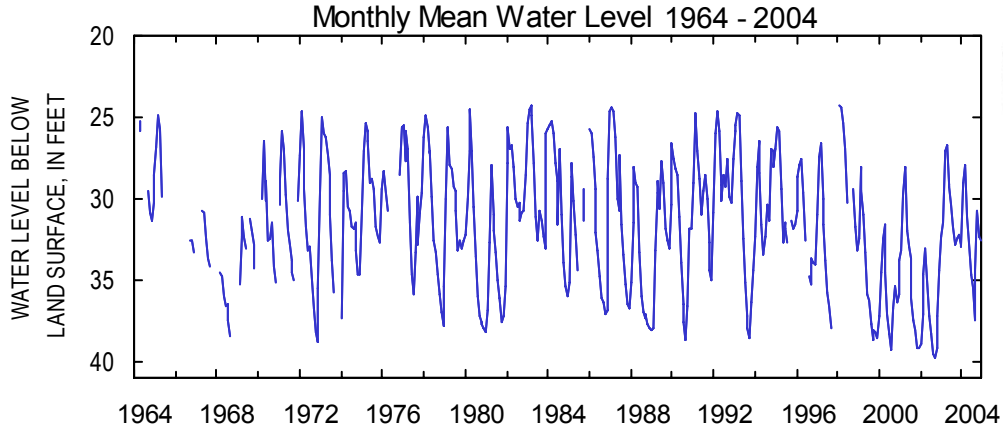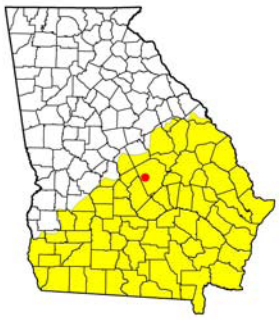
	Jan	Feb	Mar	Apr	May	Jun	Jul	Aug	Sep	Oct	Nov	Dec
2004												
Mean	32.89	29.03	27.93	31.05	32.71	34.63	35.50	37.41	34.46	30.78	32.29	32.55
Max	33.29	31.62	29.47	32.44	33.96	34.85	36.68	37.95	37.99	31.60	32.67	32.92
Min	31.70	26.94	26.82	29.58	31.96	34.05	34.46	36.71	30.96	30.18	31.67	32.19
1964 - 2004												
Mean	30.95	28.71	27.71	28.11	30.22	31.95	32.84	33.58	33.95	34.06	34.14	33.28
Max	39.32	38.39	36.96	35.41	36.34	39.90	39.08	39.92	40.13	39.46	39.58	39.28
Min	23.62	23.84	23.99	23.94	24.60	26.75	23.00	26.18	26.40	25.22	25.55	24.49