MIDVILLE AQUIFER SYSTEM
2004 Calendar Year

323030083030003 **Site Name: 21U004**

Latitude: 32°30'27" Longitude: 083°02'44" LAURENS Period of Record: 1982 - 2004
Well Depth: 1,685 feet Datum: 282.00 feet Well Diameter 4.0 inches

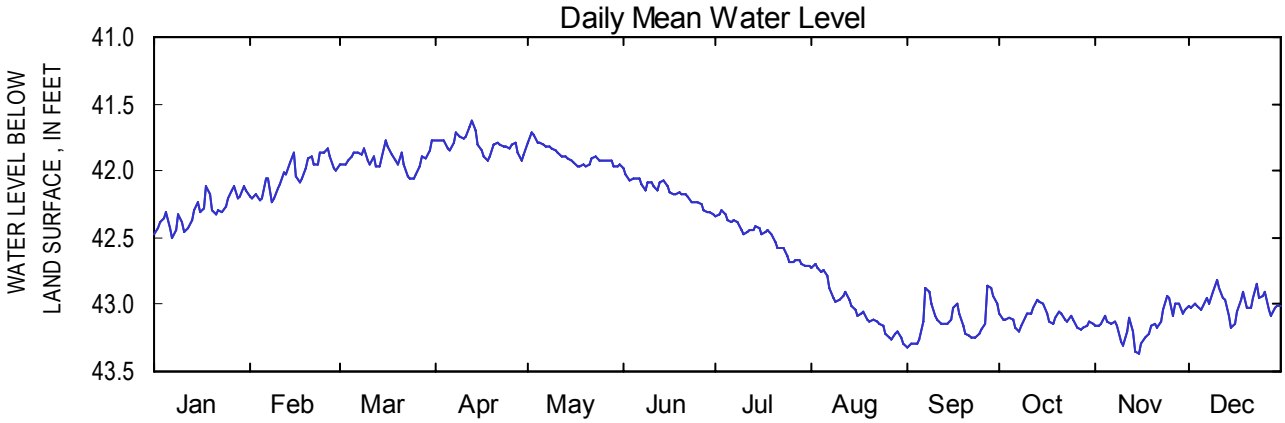

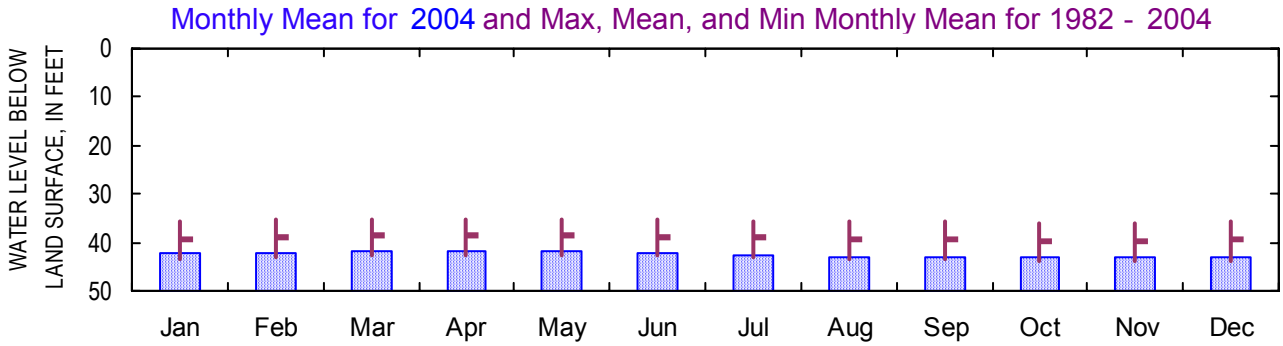

Monthly Water-Level Statistics
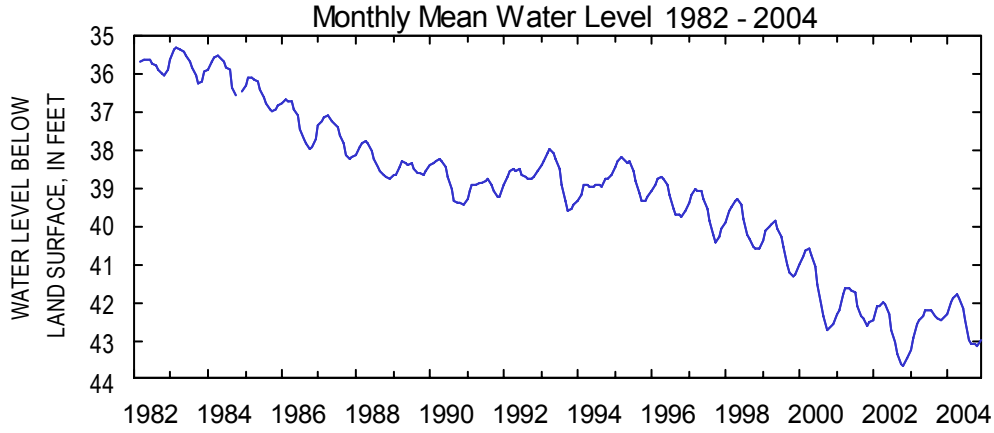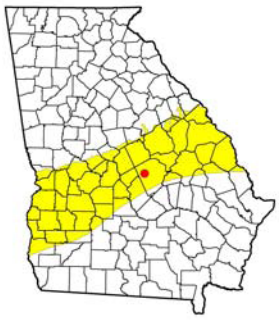
	Jan	Feb	Mar	Apr	May	Jun	Jul	Aug	Sep	Oct	Nov	Dec
2004												
Mean	42.30	42.03	41.92	41.80	41.89	42.15	42.50	43.02	43.12	43.10	43.15	42.99
Max	42.51	42.23	42.05	41.92	41.97	42.33	42.71	43.29	43.32	43.20	43.36	43.17
Min	42.11	41.83	41.78	41.62	41.72	41.98	42.30	42.70	42.86	42.97	42.94	42.81
1982 - 2004												
Mean	39.16	38.95	38.71	38.65	38.70	38.81	39.01	39.24	39.46	39.60	39.63	39.50
Max	43.40	43.13	42.78	42.65	42.46	42.53	42.93	43.30	43.54	43.86	43.91	43.68
Min	35.53	35.19	35.15	35.11	35.30	35.40	35.56	35.68	35.81	35.87	35.93	35.72