MIDVILLE AQUIFER SYSTEM
2004 Calendar Year

325232082131501 **Site Name: 28X001**

Latitude: 32° 52 '32" Longitude: 082° 13 ' 15" BURKE Period of Record: 1980 - 2004
Well Depth: 1,045 feet Datum: 269.00 feet Well Diameter 4.0 inches

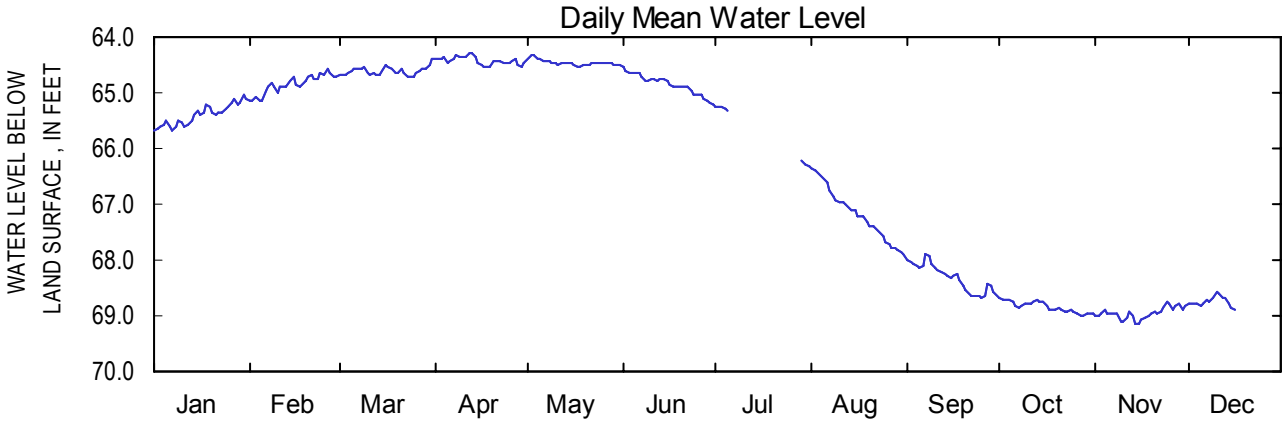

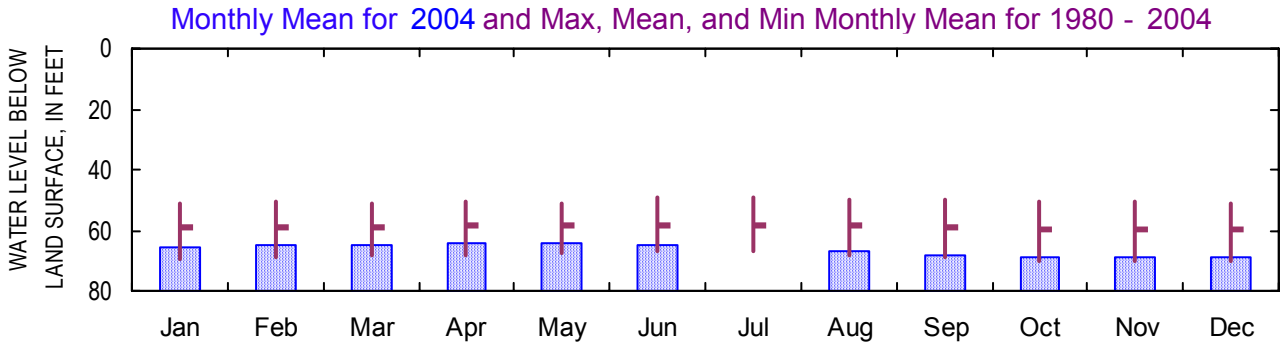

Monthly Water-Level Statistics
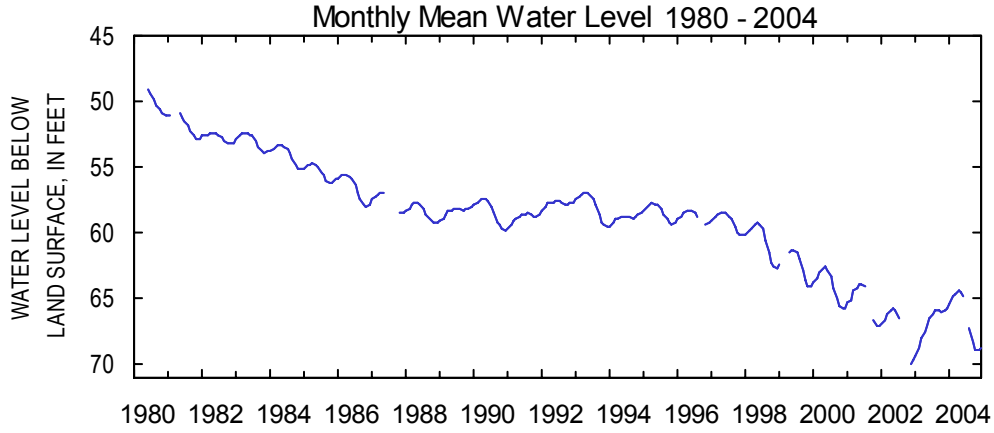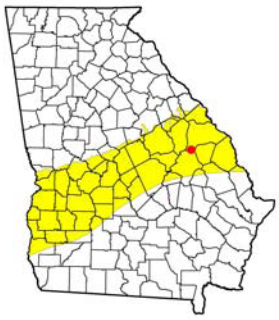
	Jan	Feb	Mar	Apr	May	Jun	Jul	Aug	Sep	Oct	Nov	Dec
2004												
Mean	65.40	64.85	64.61	64.42	64.46	64.84		67.17	68.32	68.84	68.96	68.75
Max	65.68	65.15	64.71	64.55	64.52	65.21		67.91	68.66	69.00	69.14	68.89
Min	65.05	64.58	64.41	64.27	64.33	64.54		66.36	67.89	68.68	68.77	68.56
1980 - 2004												
Mean	59.08	58.78	58.78	58.49	58.37	58.10	58.10	58.23	58.78	59.55	59.72	59.49
Max	69.43	68.99	68.41	67.94	67.31	66.76	66.79	67.91	68.66	69.86	70.05	69.90
Min	50.99	50.78	50.87	50.75	50.83	49.07	49.17	49.67	50.14	50.26	50.70	50.92