DUBLIN-MIDVILLE AQUIFER SYSTEM
2004 Calendar Year

325848082480901 **Site Name: 23X027**

Latitude: 32°58'48" Longitude: 082°48'08" WASHINGTON Period of Record: 1985 - 2004
Well Depth: 750 feet Datum: 450.00 feet Well Diameter 8 inches

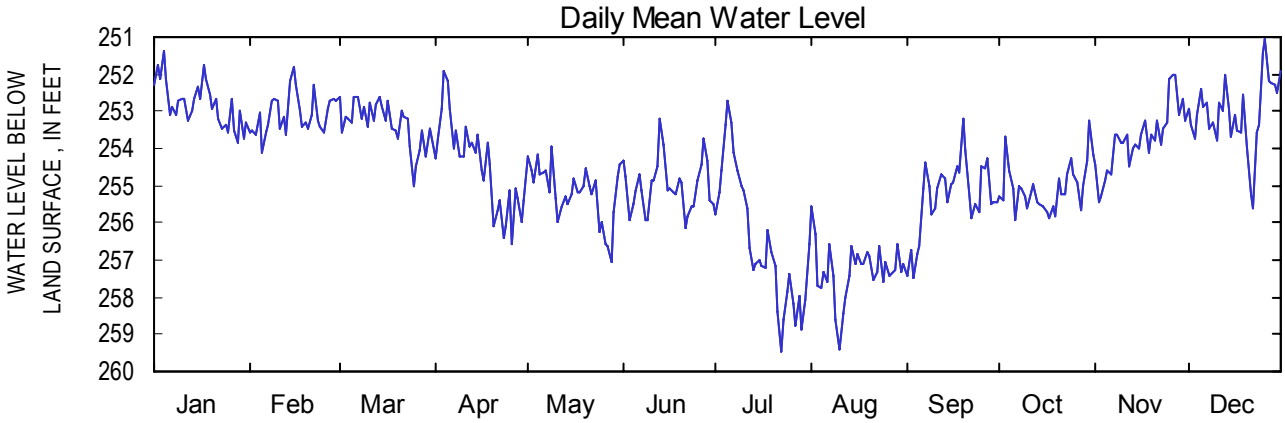

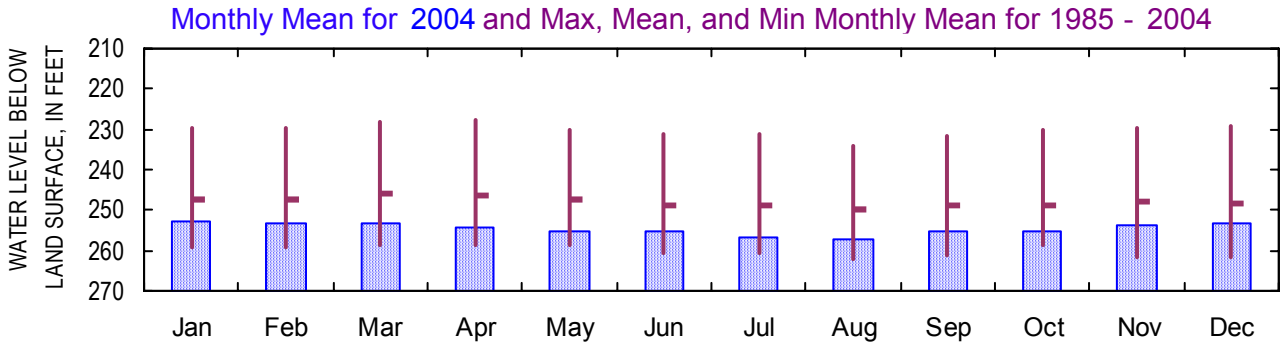

Monthly Water-Level Statistics
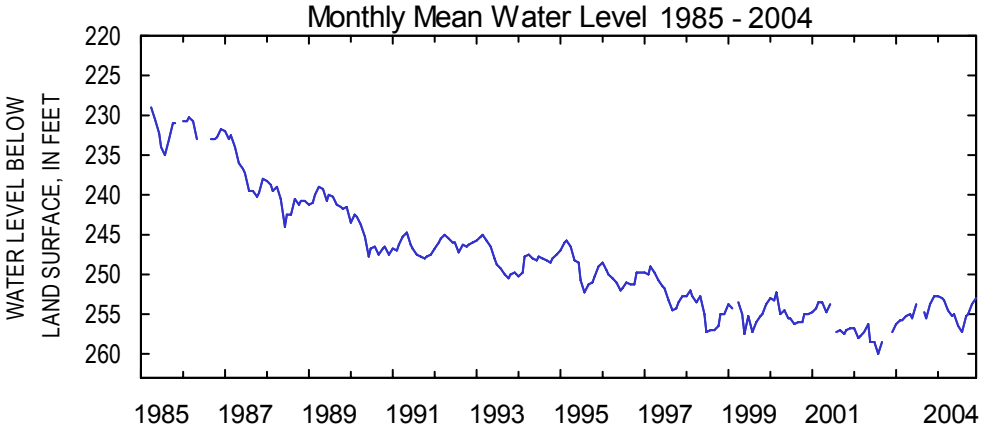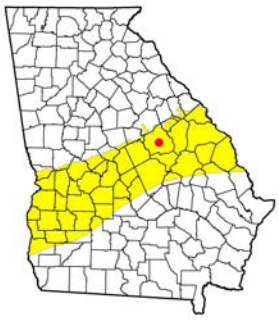
2004												
Mean	252.78	253.07	253.33	254.46	255.20	255.01	256.52	257.28	255.30	255.06	253.72	253.04
Max	253.84	254.09	255.01	256.59	257.05	256.12	259.49	259.40	257.47	255.90	255.44	255.60
Min	251.39	251.81	252.59	251.91	253.96	253.21	252.70	255.57	253.21	253.27	252.02	251.07
1985 - 2004												
Mean	247.41	247.34	246.11	246.43	247.15	248.61	249.06	249.99	249.05	248.71	247.90	248.29
Max	258.99	258.96	258.73	258.87	258.48	260.83	260.45	262.13	261.02	258.85	261.74	261.80
Min	229.72	229.75	228.21	227.68	229.99	231.14	231.09	233.94	231.40	230.24	229.76	229.40