LOWER DUBLIN AQUIFER
2004 Calendar Year

330548081391102 **Site Name: 32Y031**

Latitude: 33°05'49" Longitude: 081°39'11" BURKE Period of Record: 1995 - 2004
Well Depth: 562 feet Datum: 85 feet Well Diameter 4 inches

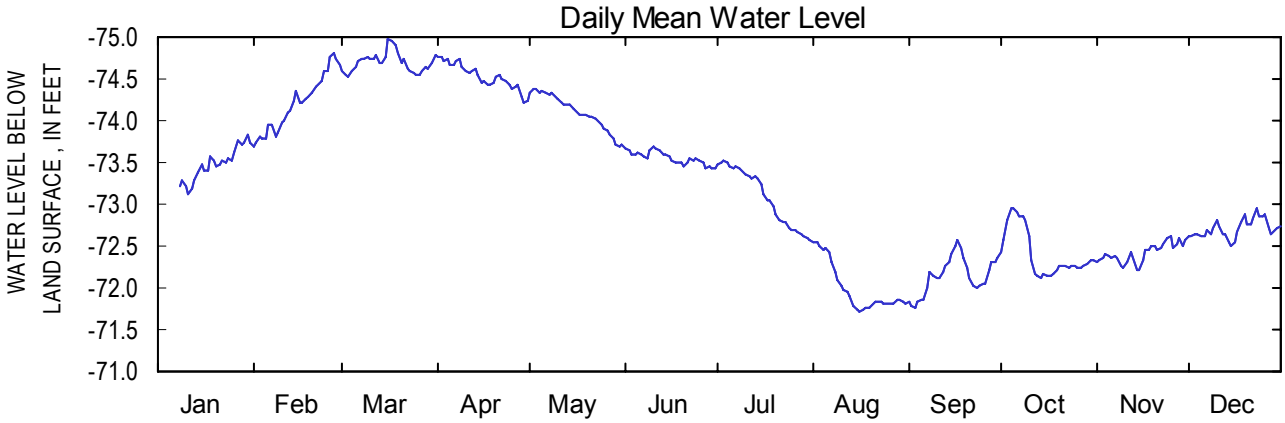

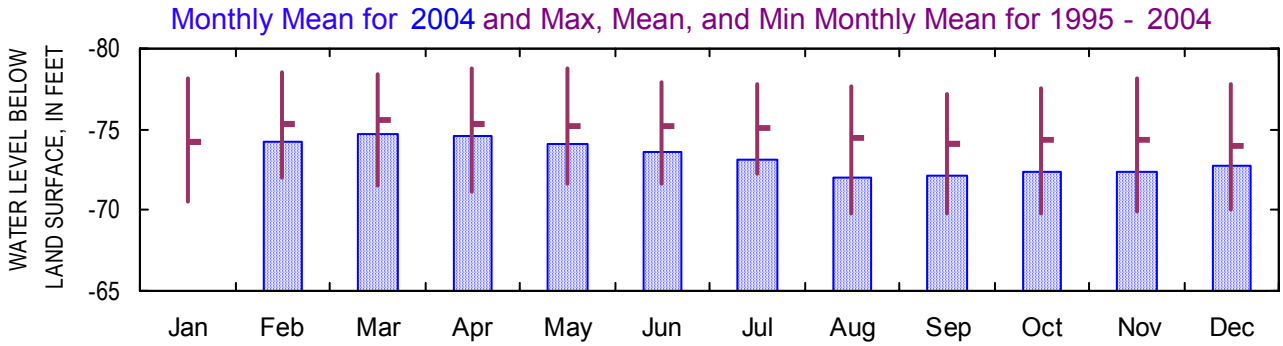

Monthly Water-Level Statistics
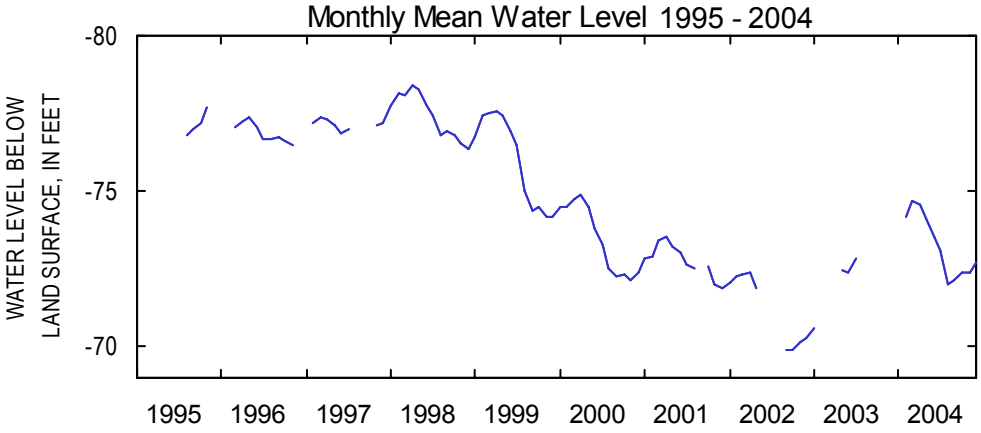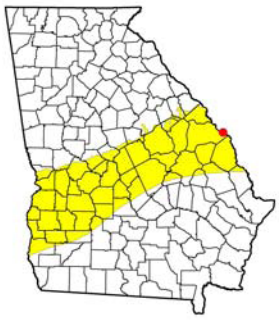
2004												
Mean		-74.21	-74.69	-74.53	-74.10	-73.55	-73.09	-72.00	-72.14	-72.41	-72.41	-72.71
Max		-73.70	-74.53	-74.21	-73.70	-73.43	-72.58	-71.72	-71.77	-72.12	-72.22	-72.50
Min		-74.80	-74.97	-74.77	-74.38	-73.68	-73.52	-72.56	-72.57	-72.96	-72.61	-72.96
1995 - 2004												
Mean	-74.23	-75.29	-75.59	-75.38	-75.15	-75.15	-75.04	-74.44	-74.13	-74.30	-74.30	-73.96
Max	-70.51	-72.06	-71.47	-71.13	-71.62	-71.67	-72.21	-69.78	-69.75	-69.77	-69.95	-70.02
Min	-78.13	-78.47	-78.40	-78.77	-78.81	-77.91	-77.76	-77.70	-77.21	-77.48	-78.21	-77.84