SURFICIAL AQUIFER SYSTEM
2004 Calendar Year

331507084171801 **Site Name: 11AA01**

Latitude: 33°15'54" Longitude: 084°16'56" SPALDING Period of Record: 1943 - 2004
Well Depth: 30 feet Datum: 950.00 feet Well Diameter 4 feet

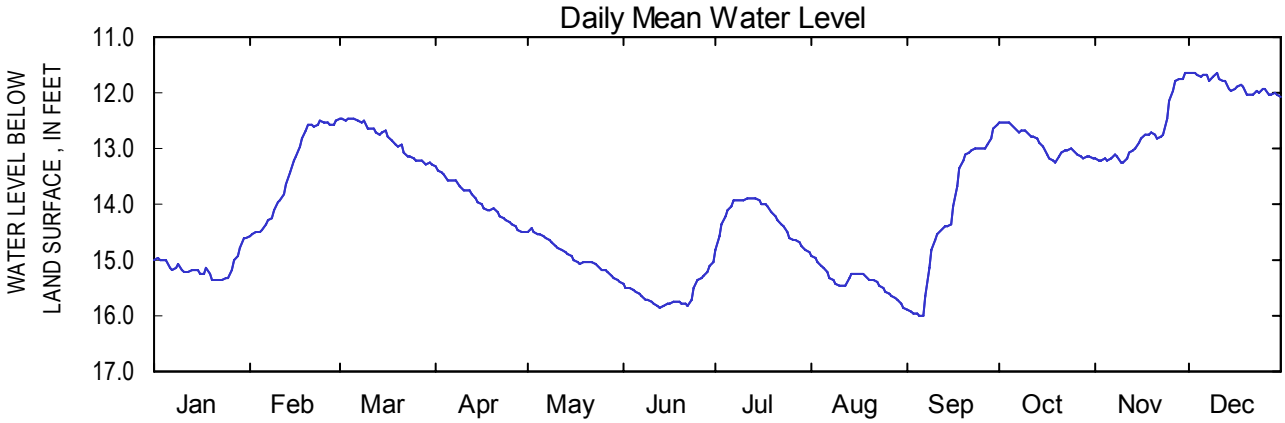

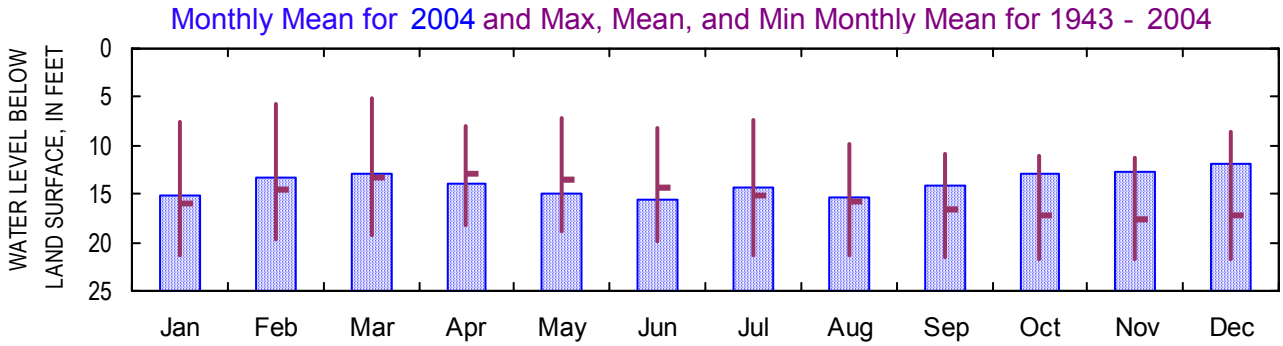

Monthly Water-Level Statistics
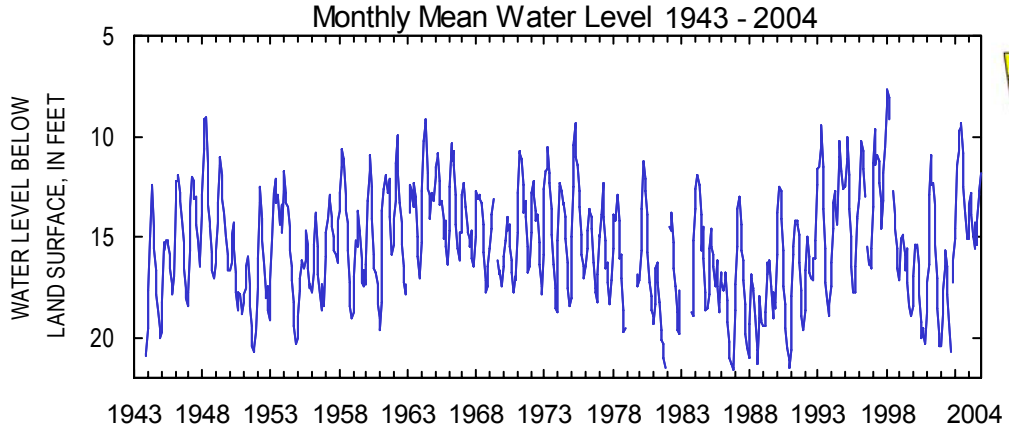
2004												
Mean	15.11	13.40	12.83	13.94	14.92	15.60	14.26	15.38	14.15	12.92	12.76	11.86
Max	15.36	14.59	13.28	14.51	15.38	15.85	14.87	15.85	16.01	13.24	13.25	12.06
Min	14.60	12.49	12.45	13.34	14.44	15.02	13.89	14.92	12.56	12.53	11.65	11.63
1943 - 2004												
Mean	15.99	14.56	13.34	12.95	13.50	14.36	15.10	15.84	16.67	17.19	17.60	17.15
Max	21.40	19.71	19.24	18.26	18.80	19.82	21.28	21.38	21.43	21.70	21.82	21.78
Min	7.64	5.82	5.09	7.95	7.19	8.16	7.45	9.87	10.85	11.12	11.30	8.54